



**State of Idaho Contract Number SBPO1218 / 264  
Amendment No. 11**

**Parties**

Agency	Contractor
Department of Administration 650 W. State St. Boise, ID 83702	Environmental Systems Research Institute, Inc. 880 Blue Gentian Road, Suite 200 St. Paul, MN 55121

**Contract Summary**

<b>Contract Name:</b> Geographic Information Systems (GIS) <b>Contract Description:</b> Geographic Information Systems for the State of Idaho <b>Original Effective Date:</b> 1/7/2005 <b>Expiration Date:</b> 3/31/2028	<b>Current Contract Value:</b> \$15,885,000.00 <b>Estimated Lifetime Value:</b> \$15,885,000.00 <b>Contract Usage Type:</b> Open
---	--

**Agency Contacts**

Contact Name	Contact Type	Contact Email
DOP Contract Administration	Contract Administrator	contractadmin@adm.idaho.gov

**Contractor Contacts**

Contact Name	Contact Phone	Contact Email
Lacey Summers	(909) 369-6735	<a href="mailto:lsommers@esri.com">lsommers@esri.com</a>

**Recitals**

1. The Parties entered into a Contract (SBPO1218) for Geographic Information Systems for the State of Idaho, effective January 7, 2005.
2. The Contract was renewed on January 7, 2007, January 7, 2008, February 1, 2008, February 1, 2009, February 1, 2010, February 2, 2011, February 1, 2012, February 1, 2015, February 1, 2018, April 1, 2018, April 1, 2020, April 1, 2022.
3. The Contract was amended as follows; Amendment No. 1 effective January 4, 2004, Amendment No. 2 effective January 29, 2008, Amendment No. 3 effective January 12, 2009, Amendment No. 4 effective December 18, 2009, Amendment No. 5 December 2, 2010, Amendment No. 6 effective February 8, 2012, Amendment No. 7 January 16, 2015, Amendment No. 8 March 31, 2022, Amendment No. 9 March 28, 2024.
4. The Contract was amended on January 27, 2025, via Amendment No. 10 to update the State and Local MPA Terms and Conditions to allow the State of Idaho – Department of Transportation to purchase an Enterprise Agreement from Contract SBPO1218.
5. With this Amendment No. 11, the Parties desire to renew the Contract, add funds, update the Export Compliance clause, add the updated MPA Price List, add the updated Time and Materials Rate Schedule, and add the updated Product-Specific Terms of Use, as further detailed below.

## Agreement

Based on the above recitals, and good and valuable consideration, the receipt of which is hereby acknowledged, the Contract is amended as follows:


1. The term of the Contract is renewed for two (2) years, from April 1, 2026, through March 31, 2028. \$6,000,000.00 is added to the contract per the terms under Article 3- Term of the Agreement.
2. Section 7.3 Export Compliance of Article 7 Security and Compliance of the Master Agreement No. 325147 incorporated by reference into Agreement SBPO1218.is hereby deleted in its entirety and shall be replaced with the following:

### Section 7.3 Export Compliance.

Each party will comply with all applicable export and trade sanctions laws and regulations, including the US Department of Commerce's Export Administration Regulations (EAR), the US Department of State's International Traffic in Arms Regulations (ITAR), the US Department of Treasury, Office of Foreign Assets Control (OFAC) Regulations, and other applicable export laws. Customer will not export, reexport, transfer, release, or otherwise dispose of, in whole or in part, or permit access to or transfer or use of Services or Esri Offerings to any United States embargoed countries currently including Iran, North Korea, Cuba, Crimea region of Ukraine, the Donetsk People's Republic (DNR) and Luhansk People's Republic (LNR), or denied entities or persons except in accordance with all then-current applicable US government export laws and regulations. Customer will not export, reexport, transfer, or use Services or Esri Offerings for certain missile, nuclear, chemical, or biological activities or end uses without proper authorization from the US government. Customer shall immediately notify Esri in writing if any US government entity or agency denies, suspends, or revokes Customer's export privileges. Customer will not upload, store, or process in Cloud Services any Customer Content that (i) has an Export Control Classification Number (ECCN) other than EAR99 or (ii) is controlled for export from the United States under ITAR. Customer will notify Esri in advance if Esri's performance of any Services or provision of any Esri Offerings is related to any defense article, defense service, or technical data, as defined under the ITAR Sections 120.31, 120.32 and 120.33, respectively; Esri will not perform any such Services or provide any such Esri Offerings until Esri obtains any necessary export license from the US government. Customer will reasonably assist Esri in applying for and obtaining an export license if needed.

3. The updated MPA Price List MPA-10-1Q2026 is hereby added to Agreement SBPO1218.
4. The updated Time and Materials Rate Schedule (J8410 2026-2028) is hereby added to Agreement SBPO1218.
5. The updated Product-Specific Terms of Use is hereby added to the Master Agreement.
6. Except as expressly modified in this Amendment, all other terms and conditions of the Contract remain in full force and effect.
7. This Amendment is effective upon the date of the last signature below. In no event will this Amendment be effective until executed by the Department of Administration.

**Environmental Systems Research Institute, Inc.**

Signature:  Annette Kazandjian (Mar 25, 2026 22:43:18 PDT)

Name: Annette Kazandjian

Title: Managing Business Attorney

Date: Mar 25, 2026

**Department of Administration**

Signature: Connor Long

Name: Connor Long

Title: Contract Administration

Date: 3/26/2026

**State of Idaho  
MPA Price List  
MPA-10-1Q2026**

Section	Part Number	Description	Price
<b>ArcGIS Desktop and Extensions</b>			
<b>1</b>		<b>ArcGIS Desktop - Concurrent Use - Maintenance Prices</b>	
	52384	ArcGIS Desktop Advanced Concurrent Use Primary Maintenance	\$3,475.00
	52385	ArcGIS Desktop Advanced Concurrent Use Secondary Maintenance	\$1,400.00
	86497	ArcGIS Desktop Standard Concurrent Use Primary Maintenance	\$1,750.00
	86500	ArcGIS Desktop Standard Concurrent Use Secondary Maintenance	\$1,400.00
	87194	ArcGIS Desktop Basic Concurrent Use Primary Maintenance	\$810.00
	87195	ArcGIS Desktop Basic Concurrent Use Secondary Maintenance	\$580.00
<b>1</b>		<b>ArcGIS Desktop Core Extensions - Concurrent Use - Maintenance Prices</b>	
	87198	ArcGIS 3D Analyst for Desktop Concurrent Use Primary Maintenance	\$580.00
	87199	ArcGIS 3D Analyst for Desktop Concurrent Use Secondary Maintenance	\$230.00
	87232	ArcGIS Spatial Analyst for Desktop Concurrent Use Primary Maintenance	\$580.00
	87233	ArcGIS Spatial Analyst for Desktop Concurrent Use Secondary Maintenance	\$230.00
	87236	ArcGIS Geostatistical Analyst for Desktop Concurrent Use Primary Maintenance	\$580.00
	87237	ArcGIS Geostatistical Analyst for Desktop Concurrent Use Secondary Maintenance	\$230.00
	92774	ArcGIS Tracking Analyst for Desktop Concurrent Use Primary Maintenance	\$580.00
	92775	ArcGIS Tracking Analyst for Desktop Concurrent Use Secondary Maintenance	\$230.00
	96880	ArcGIS Workflow Manager for Desktop Concurrent Use Primary Maintenance	\$580.00
	93984	ArcGIS Workflow Manager for Desktop Concurrent Use Secondary Maintenance	\$230.00
	98134	ArcGIS Data Interoperability for Desktop Concurrent Use Primary Maintenance	\$605.00
	98135	ArcGIS Data Interoperability for Desktop Concurrent Use Secondary Maintenance	\$240.00
	98696	ArcGIS Publisher for Desktop Concurrent Use Primary Maintenance	\$580.00
	98697	ArcGIS Publisher for Desktop Concurrent Use Secondary Maintenance	\$230.00
	100571	ArcGIS Network Analyst for Desktop Concurrent Use Primary Maintenance	\$580.00
	100572	ArcGIS Network Analyst for Desktop Concurrent Use Secondary Maintenance	\$230.00
	100573	ArcGIS Schematics for Desktop Concurrent Use Primary Maintenance	\$580.00
	100574	ArcGIS Schematics for Desktop Concurrent Use Secondary Maintenance	\$230.00
	118242	ArcGIS Data Reviewer for Desktop Concurrent Use Primary Maintenance	\$580.00
	118243	ArcGIS Data Reviewer for Desktop Concurrent Use Secondary Maintenance	\$230.00
	162284	ArcGIS Image Analyst for ArcGIS Pro Concurrent Use Primary Maintenance	\$580.00
	162285	ArcGIS Image Analyst for ArcGIS Pro Concurrent Use Secondary Maintenance	\$230.00
	165325	ArcGIS LocateXT for Desktop Concurrent Use Primary Maintenance	\$580.00
	165327	ArcGIS LocateXT for Desktop Concurrent Use Secondary Maintenance	\$230.00
<b>1</b>		<b>ArcGIS Desktop - Single Use - Maintenance Prices</b>	
	122181	ArcGIS Desktop Advanced Single Use Primary Maintenance	\$3,475.00
	122183	ArcGIS Desktop Advanced Single Use Secondary Maintenance	\$1,400.00
	93303	ArcGIS Desktop Standard Single Use Primary Maintenance	\$1,750.00
	93304	ArcGIS Desktop Standard Single Use Secondary Maintenance	\$1,400.00
	87192	ArcGIS Desktop Basic Single Use Primary Maintenance	\$460.00
	87193	ArcGIS Desktop Basic Single Use Secondary Maintenance	\$350.00

	93306	ArcGIS Desktop Standard with Extensions Single Use Primary Maintenance	\$2,450.00
	93307	ArcGIS Desktop Standard with Extensions Single Use Secondary Maintenance	\$2,100.00
	93094	ArcGIS Desktop Basic with Extensions Single Use Primary Maintenance	\$1,160.00
	93095	ArcGIS Desktop Basic with Extensions Single Use Secondary Maintenance	\$1,050.00
<b>1</b>		<b>ArcGIS Desktop Core Extensions - Single Use - Maintenance Prices</b>	
	122184	ArcGIS 3D Analyst for Desktop Single Use Primary Maintenance	\$580.00
	122185	ArcGIS 3D Analyst for Desktop Single Use Secondary Maintenance	\$230.00
	122187	ArcGIS Spatial Analyst for Desktop Single Use Primary Maintenance	\$580.00
	122188	ArcGIS Spatial Analyst for Desktop Single Use Secondary Maintenance	\$230.00
	122189	ArcGIS Geostatistical Analyst for Desktop Single Use Primary Maintenance	\$580.00
	122190	ArcGIS Geostatistical Analyst for Desktop Single Use Secondary Maintenance	\$230.00
	122191	ArcGIS Tracking Analyst for Desktop Single Use Primary Maintenance	\$580.00
	122192	ArcGIS Tracking Analyst for Desktop Single Use Secondary Maintenance	\$230.00
	122195	ArcGIS Data Reviewer for Desktop Single Use Primary Maintenance	\$580.00
	122196	ArcGIS Data Reviewer for Desktop Single Use Secondary Maintenance	\$230.00
	122197	ArcGIS Publisher for Desktop Single Use Primary Maintenance	\$580.00
	122270	ArcGIS Publisher for Desktop Single Use Secondary Maintenance	\$230.00
	122275	ArcGIS Data Interoperability for Desktop Single Use Primary Maintenance	\$605.00
	122276	ArcGIS Data Interoperability for Desktop Single use Secondary Maintenance	\$240.00
	122277	ArcGIS Network Analyst for Desktop Single Use Primary Maintenance	\$580.00
	122278	ArcGIS Network Analyst for Desktop Single Use Secondary Maintenance	\$230.00
	122279	ArcGIS Schematics for Desktop Single Use Primary Maintenance	\$580.00
	122280	ArcGIS Schematics for Desktop Single Use Secondary Maintenance	\$230.00
	122281	ArcGIS Workflow Manager for Desktop Single Use Primary Maintenance	\$580.00
	122282	ArcGIS Workflow Manager for Desktop Single Use Secondary Maintenance	\$230.00
	162282	ArcGIS Image Analyst for ArcGIS Pro Single Use Primary Maintenance	\$580.00
	162283	ArcGIS Image Analyst for ArcGIS Pro Single Use Secondary Maintenance	\$230.00
	165324	ArcGIS LocateXT for Desktop Single Use Primary Maintenance	\$580.00
	165326	ArcGIS LocateXT for Desktop Single Use Secondary Maintenance	\$230.00
	168630	ArcGIS Desktop Extensions Single Use Primary Maintenance	\$1,750.00
	168631	ArcGIS Desktop Extensions Single Use Secondary Maintenance	\$700.00
<b>1</b>		<b>ArcGIS Roads and Highways - Concurrent Use and Single Use - Maintenance Prices</b>	
	128916	ArcGIS Roads and Highways (Location Referencing) for Desktop Concurrent Use Maintenance	\$2,900.00
	133196	ArcGIS Roads and Highways (Location Referencing) for Desktop Single Use Maintenance	\$2,900.00
<b>1</b>		<b>ArcGIS Pipeline Referencing - Concurrent Use and Single Use - Maintenance Price</b>	
	153373	ArcGIS Pipeline Referencing (Location Referencing) for Desktop Maintenance	\$2,900.00
<b>1</b>		<b>Mapping and Charting Solutions - Concurrent Use - Maintenance Prices</b>	
	133034	ArcGIS Aviation Airports for ArcGIS Desktop Concurrent Use Maintenance	\$1,450.00
	121873	ArcGIS Aviation Charting for ArcGIS Desktop Concurrent Use Maintenance	\$2,900.00
	121875	ArcGIS Maritime for ArcGIS Desktop Concurrent Use Maintenance	\$2,900.00
	130923	ArcGIS Bathymetry for ArcGIS Desktop Concurrent Use Maintenance	\$1,450.00
<b>1</b>		<b>Mapping and Charting Solutions - Single Use - Maintenance Prices</b>	
	133033	ArcGIS Aviation Airports for ArcGIS Desktop Single Use Maintenance	\$1,450.00
	121872	ArcGIS Aviation Charting for ArcGIS Desktop Single Use Maintenance	\$2,900.00
	121874	ArcGIS Maritime for ArcGIS Desktop Single Use Maintenance	\$2,900.00

	130922	ArcGIS Bathymetry for ArcGIS Desktop Single Use Maintenance	\$1,450.00
<b>1</b>		<b>Mapping and Charting Solutions Bundles - Concurrent Use - Maintenance Prices</b>	
	133019	ArcGIS Aviation Airports Bundle for ArcGIS Desktop Concurrent Use Maintenance	\$3,200.00
	168058	ArcGIS Aviation Charting Bundle for ArcGIS Desktop Concurrent Use Maintenance	\$6,950.00
	130909	ArcGIS Maritime Bundle for ArcGIS Desktop Concurrent Use Maintenance	\$6,375.00
	130943	ArcGIS Bathymetry Bundle for ArcGIS Desktop Concurrent Use Maintenance	\$3,775.00
<b>1</b>		<b>Mapping and Charting Solutions Bundles - Single Use - Maintenance Prices</b>	
	133018	ArcGIS Aviation Airports Bundle for ArcGIS Desktop Single Use Maintenance	\$3,200.00
	154880	ArcGIS Aviation Charting Bundle for ArcGIS Desktop Single Use Maintenance	\$6,950.00
	158382	ArcGIS Maritime Bundle for ArcGIS Desktop Single Use Maintenance	\$6,375.00
	130942	ArcGIS Bathymetry Bundle for ArcGIS Desktop Single Use Maintenance	\$3,775.00
<b>1</b>		<b>ArcGIS Indoors - Concurrent Use and Single Use - Maintenance Prices</b>	
	180345	ArcGIS Indoors for ArcGIS Pro Concurrent Use Maintenance	\$2,900.00
	180343	ArcGIS Indoors for ArcGIS Pro Single Use Maintenance	\$2,900.00
<b>ArcGIS AllSource (Standalone)</b>			
<b>2</b>		<b>ArcGIS AllSource - Single Use (Standalone) - Perpetual License Prices</b>	
	188544	ArcGIS AllSource Single Use Perpetual License	\$23,447.00
<b>2</b>		<b>ArcGIS AllSource - Single Use (Standalone) - Maintenance Prices</b>	
	188545	ArcGIS AllSource Single Use Maintenance	\$6,000.00
<b>2</b>		<b>ArcGIS AllSource - Single Use (Standalone) - Annual Subscription Prices</b>	
	185730	ArcGIS AllSource Single Use Annual Subscription	\$5,862.00
<b>ArcGIS Desktop Reality</b>			
<b>3</b>		<b>ArcGIS Desktop Reality - Single Use - Perpetual License Prices</b>	
	185555	ArcGIS Reality Desktop Single Use Perpetual License (Includes ArcGIS Reality Studio and ArcGIS Reality for ArcGIS Pro)	\$40,000.00
<b>3</b>		<b>ArcGIS Desktop Reality - Single Use - Maintenance Prices</b>	
	185556	ArcGIS Reality Desktop Single Use Maintenance (Includes ArcGIS Reality Studio and ArcGIS Reality for ArcGIS Pro)	\$8,000.00
<b>3</b>		<b>ArcGIS Desktop Reality - Single Use - Annual Subscription Prices</b>	
	185553	ArcGIS Reality Desktop Single Use Annual Subscription (Includes ArcGIS Reality Studio and ArcGIS Reality for ArcGIS Pro)	\$20,000.00
<b>ArcGIS Reality Studio</b>			
<b>3</b>		<b>ArcGIS Reality Studio - Single Use - Perpetual License Prices</b>	
	197949	ArcGIS Reality Studio Single Use Perpetual License	\$38,000.00
<b>3</b>		<b>ArcGIS Reality Studio - Single Use - Maintenance Prices</b>	
	197950	ArcGIS Reality Studio Single Use Maintenance	\$8,000.00
<b>3</b>		<b>ArcGIS Reality Studio - Single Use - Annual Subscription Prices</b>	
	197857	ArcGIS Reality Studio Single Use Annual Subscription	\$9,500.00
<b>ArcGIS Pro, Extensions, Solution Bundles, Upgrades (Standalone Option)</b>			
<b>4</b>		<b>ArcGIS Pro (Standalone Option) - Single Use - Perpetual License Prices</b>	
	185573	ArcGIS Pro Advanced (Standalone Option) Single Use Perpetual License	\$13,140.00
	185574	ArcGIS Pro Standard (Standalone Option) Single Use Perpetual License	\$6,615.00
	185575	ArcGIS Pro Basic (Standalone Option) Single Use Perpetual License	\$1,746.00
<b>4</b>		<b>ArcGIS Pro (Standalone Option) - Single Use - Maintenance Prices</b>	
	185654	ArcGIS Pro Advanced (Standalone Option) Single Use Maintenance	\$3,650.00

	185655	ArcGIS Pro Standard (Standalone Option) Single Use Maintenance	\$1,840.00
	185656	ArcGIS Pro Basic (Standalone Option) Single Use Maintenance	\$485.00
<b>4</b>		<b>ArcGIS Pro Extensions (Standalone Option)</b>	
<b>4</b>		<b>ArcGIS Pro Extensions (Standalone Option) - Single Use - Perpetual License Prices</b>	
	185576	ArcGIS 3D Analyst for ArcGIS Pro (Standalone Option) Single Use Perpetual License	\$2,160.00
	185577	ArcGIS Data Interoperability for ArcGIS Pro (Standalone Option) Single Use Perpetual License	\$2,520.00
	185578	ArcGIS Data Reviewer for ArcGIS Pro (Standalone Option) Single Use Perpetual License	\$2,160.00
	185579	ArcGIS Geostatistical Analyst for ArcGIS Pro (Standalone Option) Single Use Perpetual License	\$2,160.00
	185580	ArcGIS Network Analyst for ArcGIS Pro (Standalone Option) Single Use Perpetual License	\$2,160.00
	185581	ArcGIS Publisher for ArcGIS Pro (Standalone Option) Single Use Perpetual License	\$2,160.00
	185582	ArcGIS Spatial Analyst for ArcGIS Pro (Standalone Option) Single Use Perpetual License	\$2,160.00
	185583	ArcGIS Image Analyst for ArcGIS Pro (Standalone Option) Single Use Perpetual License	\$2,160.00
	185584	ArcGIS Bathymetry for ArcGIS Pro Single Use (Standalone Option) Perpetual License	\$5,378.00
	197254	ArcGIS Aviation Airports for ArcGIS Pro (Standalone Option) Single Use Perpetual License (formerly 185625)	\$5,378.00
	197256	ArcGIS Aviation Charting for ArcGIS Pro (Standalone Option) Single Use Perpetual License (formerly 185627)	\$10,755.00
	196983	ArcGIS Topographic Mapping for ArcGIS Pro (Standalone Option) Single Use Perpetual License	\$10,755.00
	197252	ArcGIS Maritime for ArcGIS Pro (Standalone Option) Single Use Perpetual License (formerly 185630)	\$10,755.00
	185632	ArcGIS Indoors for ArcGIS Pro (Standalone Option) Single Use Perpetual License	\$10,755.00
<b>4</b>		<b>ArcGIS Pro Extensions (Standalone Option) - Single Use - Maintenance Prices</b>	
	185657	ArcGIS 3D Analyst for ArcGIS Pro (Standalone Option) Single Use Maintenance	\$600.00
	185658	ArcGIS Data Interoperability for ArcGIS Pro (Standalone Option) Single Use Maintenance	\$700.00
	185659	ArcGIS Data Reviewer for ArcGIS Pro (Standalone Option) Single Use Maintenance	\$600.00
	185660	ArcGIS Geostatistical Analyst for ArcGIS Pro (Standalone Option) Single Use Maintenance	\$600.00
	185661	ArcGIS Network Analyst for ArcGIS Pro (Standalone Option) Single Use Maintenance	\$600.00
	185662	ArcGIS Publisher for ArcGIS Pro (Standalone Option) Single Use Maintenance	\$600.00
	185663	ArcGIS Spatial Analyst for ArcGIS Pro (Standalone Option) Single Use Maintenance	\$600.00
	185664	ArcGIS Image Analyst for ArcGIS Pro (Standalone Option) Single Use Maintenance	\$600.00
	185666	ArcGIS LocateXT for ArcGIS Pro (Standalone Option) Single Use Maintenance	\$600.00
	185665	ArcGIS Bathymetry for ArcGIS Pro Single Use (Standalone Option) Maintenance	\$1,500.00
	185668	ArcGIS Aviation Airports for ArcGIS Pro (Standalone Option) Single Use Maintenance	\$1,500.00
	185669	ArcGIS Aviation Charting for ArcGIS Pro (Standalone Option) Single Use Maintenance	\$3,000.00
	196988	ArcGIS Topographic Mapping for ArcGIS Pro (Standalone Option) Single Use Maintenance	\$3,000.00
	185672	ArcGIS Maritime for ArcGIS Pro (Standalone Option) Single Use Maintenance	\$3,000.00
	185673	ArcGIS Indoors for ArcGIS Pro (Standalone Option) Single Use Maintenance	\$3,000.00
<b>4</b>		<b>ArcGIS Pro Cross Product Upgrades (Standalone Option)</b>	
<b>4</b>		<b>ArcGIS Pro Cross Product Upgrades (Standalone Option) - Single Use - Perpetual License Prices</b>	

	185642	ArcGIS Pro Standard (Standalone Option) Single Use Perpetual License Upgrade from ArcGIS Pro Basic (Standalone Option) Single Use Perpetual License	\$4,869.00
	185643	ArcGIS Pro Advanced (Standalone Option) Single Use Perpetual License Upgrade from ArcGIS Pro Basic (Standalone Option) Single Use Perpetual License	\$11,394.00
	185644	ArcGIS Pro Advanced (Standalone Option) Single Use Perpetual License Upgrade from ArcGIS Pro Standard (Standalone Option) Single Use Perpetual License	\$6,525.00
<b>ArcGIS CityEngine</b>			
<b>5</b>		<b>ArcGIS CityEngine - Concurrent Use and Single Use - Maintenance Prices</b>	
	127626	ArcGIS CityEngine Concurrent Use Primary Maintenance	\$880.00
	127625	ArcGIS CityEngine Single Use Primary Maintenance	\$880.00
	127657	ArcGIS CityEngine Concurrent Use Secondary Maintenance	\$740.00
	127627	ArcGIS CityEngine Single Use Secondary Maintenance	\$740.00
<b>ArcGIS Enterprise</b>			
<b>6</b>		<b>ArcGIS Enterprise - Perpetual License Prices</b>	
	194971	ArcGIS Enterprise Advanced Up to Four Cores Perpetual License; 500 Viewers, 25 Creator	\$44,550.00
	194972	ArcGIS Enterprise Standard Up to Four Cores Perpetual License; 250 Viewer, 5 Creator	\$22,320.00
<b>6</b>		<b>ArcGIS Enterprise - Maintenance Prices</b>	
	161326	ArcGIS Enterprise Advanced Up to Four Cores Maintenance	\$12,375.00
	161328	ArcGIS Enterprise Standard Up to Four Cores Maintenance	\$6,200.00
<b>6</b>		<b>ArcGIS Enterprise - Annual Subscription Prices</b>	
	194948	ArcGIS Enterprise Advanced Up to Four Cores Annual Subscription; 500 Viewer, 25 Creator	\$26,618.00
	194949	ArcGIS Enterprise Standard Up to Four Cores Annual Subscription; 250 Viewer, 5 Creator	\$13,365.00
<b>ArcGIS Enterprise on Kubernetes</b>			
<b>7</b>		<b>ArcGIS Enterprise on Kubernetes - Annual Subscription Prices</b>	
	172190	ArcGIS Enterprise on Kubernetes Up to 64 vCPUs Annual Subscription	\$90,000.00
	183683	ArcGIS Enterprise on Kubernetes Up to 64 Additional vCPUs Annual Subscription	\$67,500.00
<b>ArcGIS Monitor</b>			
<b>8</b>		<b>ArcGIS Monitor - Perpetual License Prices</b>	
	162036	ArcGIS Monitor for ArcGIS Server Up to Four Cores Perpetual License	\$10,665.00
	162038	ArcGIS Monitor for ArcGIS Server Additional Core Perpetual License	\$536.00
<b>8</b>		<b>ArcGIS Monitor - Maintenance Prices</b>	
	162037	ArcGIS Monitor for ArcGIS Server Up to Four Cores Maintenance	\$2,965.00
	162039	ArcGIS Monitor for ArcGIS Server Additional Core Maintenance	\$145.00
<b>8</b>		<b>ArcGIS Monitor - Annual Subscription Prices</b>	
	162040	ArcGIS Monitor for ArcGIS Server Up to Four Cores Annual Subscription	\$4,275.00
	162071	ArcGIS Monitor for ArcGIS Server Additional Core Annual Subscription	\$536.00
<b>ArcGIS GIS Server</b>			
<b>9</b>		<b>ArcGIS GIS Server - Perpetual License Prices</b>	
	160483	ArcGIS GIS Server Advanced Up to Four Cores Perpetual License	\$42,480.00

	160899	ArcGIS GIS Server Advanced Additional Core Perpetual License	\$10,710.00
	160513	ArcGIS GIS Server Standard Up to Four Cores Perpetual License	\$21,240.00
	160900	ArcGIS GIS Server Standard Additional Core Perpetual License	\$5,400.00
	160489	ArcGIS GIS Server Basic Up to Four Cores Perpetual License	\$10,710.00
	160901	ArcGIS GIS Server Basic Additional Core Perpetual License	\$2,700.00
<b>9</b>		<b>ArcGIS GIS Server - Maintenance Prices</b>	
	161343	ArcGIS GIS Server Advanced Up to Four Cores Maintenance	\$11,800.00
	161388	ArcGIS GIS Server Advanced Additional Cores Maintenance	\$2,975.00
	161369	ArcGIS GIS Server Standard Up to Four Cores Maintenance	\$5,900.00
	161389	ArcGIS GIS Server Standard Additional Cores Maintenance	\$1,500.00
	161348	ArcGIS GIS Server Basic Up to Four Cores Maintenance	\$3,570.00
	161399	ArcGIS GIS Server Basic Additional Cores Maintenance	\$900.00
<b>9</b>		<b>ArcGIS GIS Server - Subscription Prices</b>	
	160705	ArcGIS GIS Server Advanced Up to Four Cores Annual Subscription	\$25,380.00
	160370	ArcGIS GIS Server Advanced Additional Core Annual Subscription	\$6,390.00
	160723	ArcGIS GIS Server Standard Up to Four Cores Annual Subscription	\$12,758.00
	160372	ArcGIS GIS Server Standard Additional Core Annual Subscription	\$3,213.00
	160713	ArcGIS GIS Server Basic Up to Four Cores Annual Subscription	\$6,390.00
	160060	ArcGIS GIS Server Basic Additional Core Annual Subscription	\$1,607.00
<b>ArcGIS GIS Server Extensions</b>			
<b>10</b>		<b>ArcGIS Data Interoperability for ArcGIS GIS Server - Perpetual License Prices</b>	
	160506	ArcGIS Data Interoperability for ArcGIS GIS Server Standard or Advanced (Windows Only) Up to Four Cores Perpetual License	\$12,015.00
	161019	ArcGIS Data Interoperability for ArcGIS GIS Server Standard or Advanced (Windows Only) Additional Core Perpetual License	\$2,997.00
<b>10</b>		<b>ArcGIS Data Interoperability for ArcGIS GIS Server - Maintenance Prices</b>	
	161364	ArcGIS Data Interoperability for ArcGIS GIS Server Standard or Advanced (Windows Only) Up to Four Cores Maintenance	\$3,330.00
	161405	ArcGIS Data Interoperability for ArcGIS GIS Server Standard or Advanced (Windows Only) Additional Core Maintenance	\$835.00
<b>10</b>		<b>ArcGIS Data Interoperability for ArcGIS GIS Server - Subscription Prices</b>	
	160764	ArcGIS Data Interoperability for ArcGIS GIS Server Standard or Advanced (Windows Only) Up to Four Cores Annual Subscription	\$7,200.00
	160385	ArcGIS Data Interoperability for ArcGIS GIS Server Standard or Advanced (Windows Only) Additional Core Annual Subscription	\$1,643.00

<b>10</b>		<b>ArcGIS Data Reviewer for ArcGIS GIS Server - Perpetual License Prices</b>	
	160491	ArcGIS Data Reviewer for ArcGIS GIS Server Standard or Advanced (Windows Only) Up to Four Cores Perpetual License	\$10,710.00
	161078	ArcGIS Data Reviewer for ArcGIS GIS Server Standard or Advanced (Windows Only) Additional Core Perpetual License	\$2,700.00
<b>10</b>		<b>ArcGIS Data Reviewer for ArcGIS GIS Server - Maintenance Prices</b>	
	161350	ArcGIS Data Reviewer for ArcGIS GIS Server Standard or Advanced (Windows Only) Up to Four Cores Maintenance	\$2,975.00
	161400	ArcGIS Data Reviewer for ArcGIS GIS Server Standard or Advanced (Windows Only) Additional Core Maintenance	\$750.00
<b>10</b>		<b>ArcGIS Data Reviewer for ArcGIS GIS Server - Subscription Prices</b>	
	160752	ArcGIS Data Reviewer for ArcGIS GIS Server Standard or Advanced (Windows Only) Up to Four Cores Annual Subscription	\$6,390.00
	160646	ArcGIS Data Reviewer for ArcGIS GIS Server Standard or Advanced (Windows Only) Additional Core Annual Subscription	\$1,607.00
<b>10</b>		<b>ArcGIS Network Analyst for ArcGIS GIS Server - Perpetual License Prices</b>	
	160509	ArcGIS Network Analyst for ArcGIS GIS Server Standard Up to Four Cores Perpetual License	\$10,710.00
	161022	ArcGIS Network Analyst for ArcGIS GIS Server Standard Additional Core Perpetual License	\$2,700.00
<b>10</b>		<b>ArcGIS Network Analyst for ArcGIS GIS Server - Maintenance Prices</b>	
	161366	ArcGIS Network Analyst for ArcGIS GIS Server Standard Up to Four Cores Maintenance	\$2,975.00
	161407	ArcGIS Network Analyst for ArcGIS GIS Server Standard Additional Core Maintenance	\$750.00
<b>10</b>		<b>ArcGIS Network Analyst for ArcGIS GIS Server - Subscription Prices</b>	
	160779	ArcGIS Network Analyst for ArcGIS GIS Server Standard Up to Four Cores Annual Subscription	\$6,390.00
	160869	ArcGIS Network Analyst for ArcGIS GIS Server Standard Additional Core Annual Subscription	\$1,607.00
<b>10</b>		<b>ArcGIS Pipeline Referencing (Location Referencing) for ArcGIS GIS Server - Perpetual License Prices</b>	
	153473	ArcGIS Pipeline Referencing (Location Referencing) for ArcGIS GIS Server Standard or Advanced (Windows Only) Up to Four Cores Perpetual License	\$10,710.00
	153477	ArcGIS Pipeline Referencing (Location Referencing) for ArcGIS GIS Server Standard or Advanced (Windows Only) Additional Core Perpetual License	\$2,700.00
<b>10</b>		<b>ArcGIS Pipeline Referencing (Location Referencing) for ArcGIS GIS Server - Maintenance Prices</b>	
	153544	ArcGIS Pipeline Referencing (Location Referencing) for ArcGIS GIS Server Standard or Advanced (Windows Only) Up to Four Cores Maintenance	\$2,975.00
	153548	ArcGIS Pipeline Referencing (Location Referencing) for ArcGIS GIS Server Standard or Advanced (Windows Only) Additional Core Maintenance	\$750.00
<b>10</b>		<b>ArcGIS Pipeline Referencing (Location Referencing) for ArcGIS GIS Server - Subscription Prices</b>	
	153497	ArcGIS Pipeline Referencing (Location Referencing) for ArcGIS GIS Server Standard or Advanced (Windows Only) Up to Four Cores Annual Subscription	\$6,390.00
	153500	ArcGIS Pipeline Referencing (Location Referencing) for ArcGIS GIS Server Standard or Advanced (Windows Only) Additional Core Annual Subscription	\$1,607.00
<b>10</b>		<b>ArcGIS Workflow Manager (Classic) for ArcGIS GIS Server - Maintenance Prices</b>	
	161370	ArcGIS Workflow Manager (Classic) for ArcGIS GIS Server Standard or Advanced (Windows Only) Up to Four Cores Maintenance	\$2,975.00

	161409	ArcGIS Workflow Manager (Classic) for ArcGIS GIS Server Standard or Advanced (Windows Only) Additional Core Maintenance	\$750.00
<b>10</b>		<b>ArcGIS Maritime for ArcGIS GIS Server - Perpetual License Prices</b>	
	197342	ArcGIS Maritime for ArcGIS GIS Server Standard or Advanced (Windows Only) Up to Four Cores Perpetual License (formerly 160484)	\$10,710.00
	161112	ArcGIS Maritime for ArcGIS GIS Server Standard or Advanced (Windows Only) Additional Core Perpetual License	\$2,700.00
<b>10</b>		<b>ArcGIS Maritime for ArcGIS GIS Server - Maintenance Prices</b>	
	161344	ArcGIS Maritime for ArcGIS GIS Server Standard or Advanced (Windows Only) Up to Four Cores Maintenance	\$2,975.00
	161397	ArcGIS Maritime for ArcGIS GIS Server Standard or Advanced (Windows Only) Additional Core Maintenance	\$750.00
<b>10</b>		<b>ArcGIS Maritime for ArcGIS GIS Server - Subscription Prices</b>	
	197346	ArcGIS Maritime for ArcGIS GIS Server Standard or Advanced (Windows Only) Up to Four Cores Annual Subscription (formerly 160743)	\$6,390.00
	160643	ArcGIS Maritime for ArcGIS GIS Server Standard or Advanced (Windows Only) Additional Core Annual Subscription	\$1,607.00
<b>10</b>		<b>ArcGIS Topographic Mapping for ArcGIS GIS Server - Perpetual License Prices</b>	
	197010	ArcGIS Topographic Mapping for ArcGIS GIS Server Standard or Advanced (Windows Only) Up to Four Cores Perpetual License	\$10,710.00
	197014	ArcGIS Topographic Mapping for ArcGIS GIS Server Standard or Advanced (Windows Only) Additional Core Perpetual License	\$2,700.00
<b>10</b>		<b>ArcGIS Topographic Mapping for ArcGIS GIS Server - Maintenance Prices</b>	
	197018	ArcGIS Topographic Mapping for ArcGIS GIS Server Standard or Advanced (Windows Only) Up to Four Cores Maintenance	\$2,975.00
	197019	ArcGIS Topographic Mapping for ArcGIS GIS Server Standard or Advanced (Windows Only) Additional Core Maintenance	\$750.00
<b>10</b>		<b>ArcGIS Topographic Mapping for ArcGIS GIS Server - Subscription Prices</b>	
	197011	ArcGIS Topographic Mapping for ArcGIS GIS Server Standard or Advanced (Windows Only) Up to Four Cores Annual Subscription	\$6,390.00
	197015	ArcGIS Topographic Mapping for ArcGIS GIS Server Standard or Advanced (Windows Only) Additional Core Annual Subscription	\$1,607.00
<b>10</b>		<b>ArcGIS Roads and Highways (Location Referencing) for ArcGIS GIS Server - Perpetual License Prices</b>	
	172423	ArcGIS Roads and Highways (Location Referencing) for ArcGIS GIS Server Standard or Advanced (Windows Only) Up to Four Cores Perpetual License	\$10,710.00
	161083	ArcGIS Roads and Highways (Location Referencing) for ArcGIS GIS Server Standard or Advanced (Windows Only) Additional Core Perpetual License	\$2,700.00
<b>10</b>		<b>ArcGIS Roads and Highways (Location Referencing) for ArcGIS GIS Server - Maintenance Prices</b>	
	161380	ArcGIS Roads and Highways (Location Referencing) for ArcGIS GIS Server Standard or Advanced (Windows Only) Up to Four Cores Maintenance	\$2,975.00
	161414	ArcGIS Roads and Highways (Location Referencing) for ArcGIS GIS Server Standard or Advanced (Windows Only) Additional Core Maintenance	\$750.00
<b>10</b>		<b>ArcGIS Roads and Highways (Location Referencing) for ArcGIS GIS Server - Subscription Prices</b>	
	172451	ArcGIS Roads and Highways (Location Referencing) for ArcGIS GIS Server Standard or Advanced (Windows Only) Up to Four Cores Annual Subscription	\$6,390.00
	160391	ArcGIS Roads and Highways (Location Referencing) for ArcGIS GIS Server Standard or Advanced (Windows Only) Additional Core Annual Subscription	\$1,607.00
<b>10</b>		<b>ArcGIS LocateXT for ArcGIS GIS Server - Maintenance Prices</b>	

	167400	ArcGIS LocateXT for ArcGIS GIS Server Standard or Advanced (Windows Only) Up to Four Cores Maintenance	\$2,975.00
	167444	ArcGIS LocateXT for ArcGIS GIS Server Standard or Advanced (Windows Only) Additional Core Maintenance	\$750.00
<b>10</b>		<b>ArcGIS LocateXT for ArcGIS GIS Server - Subscription Prices</b>	
	167412	ArcGIS LocateXT for ArcGIS GIS Server Standard or Advanced (Windows Only) Up to Four Cores Annual Subscription	\$6,390.00
	167416	ArcGIS LocateXT for ArcGIS GIS Server Standard or Advanced (Windows Only) Additional Core Annual Subscription	\$1,607.00
<b>10</b>		<b>ArcGIS Aviation Airports for ArcGIS GIS Server - Perpetual License Prices</b>	
	181758	ArcGIS Aviation Airports for ArcGIS GIS Server Advanced (Windows Only) Up to Four Cores Perpetual License	\$10,710.00
	181767	ArcGIS Aviation Airports for ArcGIS GIS Server Advanced (Windows Only) Additional Core Perpetual License	\$2,700.00
<b>10</b>		<b>ArcGIS Aviation Airports for ArcGIS GIS Server - Maintenance License Prices</b>	
	181816	ArcGIS Aviation Airports for ArcGIS GIS Server Advanced (Windows Only) Up to Four Cores Maintenance	\$2,975.00
	181818	ArcGIS Aviation Airports for ArcGIS GIS Server Advanced (Windows Only) Additional Core Maintenance	\$750.00
<b>10</b>		<b>ArcGIS Aviation Airports for ArcGIS GIS Server - Subscription Prices</b>	
	181760	ArcGIS Aviation Airports for ArcGIS GIS Server Advanced (Windows Only) Up to Four Cores Annual Subscription	\$6,390.00
	181768	ArcGIS Aviation Airports for ArcGIS GIS Server Advanced (Windows Only) Additional Core Annual Subscription	\$1,607.00
<b>10</b>		<b>ArcGIS Aviation Charting for ArcGIS GIS Server - Perpetual License Prices</b>	
	197343	ArcGIS Aviation Charting for ArcGIS GIS Server Advanced (Windows Only) Up to Four Cores Perpetual License (formerly 181698)	\$10,710.00
	181737	ArcGIS Aviation Charting for ArcGIS GIS Server Advanced (Windows Only) Additional Core Perpetual License	\$2,700.00
<b>10</b>		<b>ArcGIS Aviation Charting for ArcGIS GIS Server - Maintenance Prices</b>	
	181808	ArcGIS Aviation Charting for ArcGIS GIS Server Advanced (Windows Only) Up to Four Cores Maintenance	\$2,975.00
	181810	ArcGIS Aviation Charting for ArcGIS GIS Server Advanced (Windows Only) Additional Core Maintenance	\$750.00
<b>10</b>		<b>ArcGIS Aviation Charting for ArcGIS GIS Server - Subscription Prices</b>	
	197347	ArcGIS Aviation Charting for ArcGIS GIS Server Advanced (Windows Only) Up to Four Cores Annual Subscription (formerly 181700)	\$6,390.00
	181738	ArcGIS Aviation Charting for ArcGIS GIS Server Advanced (Windows Only) Additional Core Annual Subscription	\$1,607.00
<b>10</b>		<b>ArcGIS Enterprise Server Upgrades</b>	
<b>10</b>		<b>ArcGIS Enterprise from ArcGIS Enterprise Upgrade - Perpetual License Prices</b>	
	154627	ArcGIS Enterprise Advanced Up to Four Cores Upgrade from ArcGIS Enterprise Standard	\$22,230.00
<b>10</b>		<b>ArcGIS GIS Server from ArcGIS Server Upgrade - Perpetual License Prices</b>	
	154825	ArcGIS GIS Server Advanced Up to Four Cores Upgrade from ArcGIS GIS Server Standard	\$21,240.00
	154831	ArcGIS GIS Server Advanced Additional Cores Upgrade from ArcGIS GIS Server Standard Additional Cores	\$5,310.00
	154823	ArcGIS GIS Server Advanced Up to Four Cores Upgrade from ArcGIS GIS Server Basic	\$31,770.00

	154829	ArcGIS GIS Server Advanced Additional Cores Upgrade from ArcGIS GIS Server Basic Additional Cores	\$8,010.00
	154821	ArcGIS GIS Server Standard Up to Four Cores Upgrade from ArcGIS GIS Server Basic	\$10,530.00
	154827	ArcGIS GIS Server Standard Additional Cores Upgrade from ArcGIS GIS Server Basic Additional Cores	\$2,700.00
<b>ArcGIS Enterprise - Premium Organizational Capabilities - Optional Capability Servers</b>			
<b>11</b>		<b>ArcGIS GeoAnalytics Server - Maintenance Prices</b>	
	161334	ArcGIS GeoAnalytics Server Up to Four Cores Maintenance	\$5,900.00
	161392	ArcGIS GeoAnalytics Server Additional Core (up to 32 per server) Maintenance	\$1,500.00
	161419	ArcGIS GeoAnalytics Server Additional Core (more than 32 per Server) Maintenance	\$750.00
<b>11</b>		<b>ArcGIS GeoAnalytics Server - Subscription Prices</b>	
	160669	ArcGIS GeoAnalytics Server Up to Four Cores Annual Subscription	\$12,758.00
	160539	ArcGIS GeoAnalytics Server Additional Core (up to 32 per server) Annual Subscription	\$3,204.00
	160653	ArcGIS GeoAnalytics Server Additional Core (more than 32 per Server) Annual Subscription	\$1,598.00
<b>11</b>		<b>ArcGIS GeoEvent Server - Perpetual License Prices</b>	
	160474	ArcGIS GeoEvent Server Up to Four Cores Perpetual License	\$21,240.00
	161089	ArcGIS GeoEvent Server Additional Core (up to 32 per server) Perpetual License	\$5,400.00
	160054	ArcGIS GeoEvent Server Additional Core (more than 32 per Server) Perpetual License	\$2,700.00
<b>11</b>		<b>ArcGIS GeoEvent Server - Maintenance Prices</b>	
	161337	ArcGIS GeoEvent Server Up to Four Cores Maintenance	\$5,900.00
	161387	ArcGIS GeoEvent Server Additional Core (up to 32 per server) Maintenance	\$1,500.00
	161420	ArcGIS GeoEvent Server Additional Core (more than 32 per Server) Maintenance	\$750.00
<b>11</b>		<b>ArcGIS GeoEvent Server - Subscription Prices</b>	
	160678	ArcGIS GeoEvent Server Up to Four Cores Annual Subscription	\$12,758.00
	160801	ArcGIS GeoEvent Server Additional Core (up to 32 per server) Annual Subscription	\$3,204.00

	160866	ArcGIS GeoEvent Server Additional Core (more than 32 per Server) Annual Subscription	\$1,598.00
<b>11</b>		<b>ArcGIS Image Server - Perpetual License Prices</b>	
	160478	ArcGIS Image Server Up to Four Cores Perpetual License	\$21,240.00
	161055	ArcGIS Image Server Additional Core (up to 32 per server) Perpetual License	\$5,400.00
	160033	ArcGIS Image Server Additional Core (more than 32 per Server) Perpetual License	\$2,700.00
<b>11</b>		<b>ArcGIS Image Server - Maintenance Prices</b>	
	161339	ArcGIS Image Server Up to Four Cores Maintenance	\$5,900.00
	161393	ArcGIS Image Server Additional Core (up to 32 per server) Maintenance	\$1,500.00
	161421	ArcGIS Image Server Additional Core (more than 32 per Server) Maintenance	\$750.00
<b>11</b>		<b>ArcGIS Image Server - Subscription Prices</b>	
	160684	ArcGIS Image Server Up to Four Cores Annual Subscription	\$12,758.00
	160058	ArcGIS Image Server Additional Core (up to 32 per server) Annual Subscription	\$3,204.00
	160651	ArcGIS Image Server Additional Core (more than 32 per server) Annual Subscription	\$1,598.00
<b>11</b>		<b>ArcGIS Notebook Server Advanced - Perpetual License Prices</b>	
	168103	ArcGIS Notebook Server Advanced Up to Four Cores Perpetual License	\$21,240.00
	168104	ArcGIS Notebook Server Advanced Additional Core (up to 32 per server) Perpetual License	\$5,400.00
	168105	ArcGIS Notebook Server Advanced Additional Core (more than 32 per Server) Perpetual License	\$2,700.00
<b>11</b>		<b>ArcGIS Notebook Server Advanced - Maintenance Prices</b>	
	168115	ArcGIS Notebook Server Advanced Up to Four Cores Maintenance	\$5,900.00
	168116	ArcGIS Notebook Server Advanced Additional Core (up to 32 per server) Maintenance	\$1,500.00
	168117	ArcGIS Notebook Server Advanced Additional Core (more than 32 per Server) Maintenance	\$750.00
<b>11</b>		<b>ArcGIS Notebook Server Advanced - Subscription Prices</b>	
	168106	ArcGIS Notebook Server Advanced Up to Four Cores Annual Subscription	\$12,758.00
	168107	ArcGIS Notebook Server Advanced Additional Core (up to 32 per server) Annual Subscription	\$3,204.00
	168108	ArcGIS Notebook Server Advanced Additional Core (more than 32 per Server) Annual Subscription	\$1,598.00
<b>11</b>		<b>ArcGIS Mission Server - Perpetual License Prices</b>	
	172484	ArcGIS Mission Server Up to Four Cores Perpetual License	\$21,240.00
	172485	ArcGIS Mission Server Additional Core (up to 32 per Server) Perpetual License	\$5,400.00
	172486	ArcGIS Mission Server Additional Core (more than 32 per Server) Perpetual License	\$2,700.00

<b>11</b>		<b>ArcGIS Mission Server - Maintenance Prices</b>	
	172538	ArcGIS Mission Server Up to Four Cores Maintenance	\$5,900.00
	172539	ArcGIS Mission Server Additional Core (up to 32 per Server) Maintenance	\$1,500.00
	172540	ArcGIS Mission Server Additional Core (more than 32 per Server) Maintenance	\$750.00
<b>11</b>		<b>ArcGIS Mission Server - Subscription Prices</b>	
	172487	ArcGIS Mission Server Up to Four Cores Annual Subscription	\$12,758.00
	172488	ArcGIS Mission Server Additional Core (up to 32 per Server) Annual Subscription	\$3,204.00
	172489	ArcGIS Mission Server Additional Core (more than 32 per Server) Annual Subscription	\$1,598.00
<b>11</b>		<b>ArcGIS Workflow Manager Server Standard - Perpetual License Prices</b>	
	187714	ArcGIS Workflow Manager Server Standard Up to Four Cores Perpetual License	\$21,240.00
	187723	ArcGIS Workflow Manager Server Standard Additional Core (up to 32 per Server) Perpetual License	\$5,400.00
	187724	ArcGIS Workflow Manager Server Standard Additional Core (more than 32 per Server) Perpetual License	\$2,700.00
<b>11</b>		<b>ArcGIS Workflow Manager Server Standard - Maintenance Prices</b>	
	187725	ArcGIS Workflow Manager Server Standard Up to Four Cores Maintenance	\$5,900.00
	187726	ArcGIS Workflow Manager Server Standard Additional Core (up to 32 per server) Maintenance	\$1,500.00
	187727	ArcGIS Workflow Manager Server Standard Additional Core (more than 32 per Server) Maintenance	\$750.00
<b>11</b>		<b>ArcGIS Workflow Manager Server Standard - Subscription Prices</b>	
	187728	ArcGIS Workflow Manager Server Standard Up to Four Cores Subscription	\$12,758.00
	187729	ArcGIS Workflow Manager Server Standard Additional Core (up to 32 per Server) Subscription	\$3,204.00
	187730	ArcGIS Workflow Manager Server Standard Additional Core (more than 32 per Server) Subscription	\$1,598.00
<b>11</b>		<b>ArcGIS Workflow Manager Server Advanced - Perpetual License Prices</b>	
	177524	ArcGIS Workflow Manager Server Advanced Up to Four Cores Perpetual License	\$32,490.00
	177527	ArcGIS Workflow Manager Server Advanced Additional Core (up to 32 per server) Perpetual License	\$8,145.00
	177526	ArcGIS Workflow Manager Server Advanced Additional Core (more than 32 per Server) Perpetual License	\$4,050.00
<b>11</b>		<b>ArcGIS Workflow Manager Server Advanced - Maintenance Prices</b>	
	177584	ArcGIS Workflow Manager Server Advanced Up to Four Cores Maintenance	\$9,025.00
	177587	ArcGIS Workflow Manager Server Advanced Additional Core (up to 32 per server) Maintenance	\$2,250.00
	177586	ArcGIS Workflow Manager Server Advanced Additional Core (more than 32 per Server) Maintenance	\$1,125.00
<b>11</b>		<b>ArcGIS Workflow Manager Server Advanced - Subscription Prices</b>	
	177558	ArcGIS Workflow Manager Server Advanced Up to Four Cores Annual Subscription	\$19,485.00
	177563	ArcGIS Workflow Manager Server Advanced Additional Core (up to 32 per server) Annual Subscription	\$4,883.00

	177562	ArcGIS Workflow Manager Server Advanced Additional Core (more than 32 per Server) Annual Subscription	\$2,430.00
<b>11</b>		<b>ArcGIS Knowledge Server - Perpetual License Prices</b>	
	180566	ArcGIS Knowledge Server Up to Four Cores Perpetual License	\$21,240.00
	181717	ArcGIS Knowledge Server Additional Core (up to 32 per server) Perpetual License	\$5,400.00
	181830	ArcGIS Knowledge Server Additional Core (more than 32 per Server) Perpetual License	\$2,700.00
<b>11</b>		<b>ArcGIS Knowledge Server - Maintenance Prices</b>	
	180567	ArcGIS Knowledge Server Up to Four Cores Maintenance	\$5,900.00
	181796	ArcGIS Knowledge Server Additional Core (up to 32 per server) Maintenance	\$1,500.00
	181831	ArcGIS Knowledge Server Additional Core (more than 32 per Server) Maintenance	\$750.00
<b>11</b>		<b>ArcGIS Knowledge Server - Subscription Prices</b>	
	180564	ArcGIS Knowledge Server Up to Four Cores Annual Subscription	\$12,758.00
	181718	ArcGIS Knowledge Server Additional Core (up to 32 per server) Annual Subscription	\$3,204.00
	181832	ArcGIS Knowledge Server Additional Core (more than 32 per Server) Annual Subscription	\$1,598.00
<b>ArcGIS Enterprise on Kubernetes - Premium Organizational Capabilities</b>			
<b>12</b>		<b>ArcGIS Image Services on Kubernetes - Annual Subscription Prices</b>	
	186256	ArcGIS Image Services on Kubernetes up to 64 vCPUs Annual Subscription	\$67,500.00
	186257	ArcGIS Image Services on Kubernetes up to 64 Additional vCPUs Annual Subscription	\$33,750.00
<b>12</b>		<b>ArcGIS Raster Analytics on Kubernetes - Annual Subscription Prices</b>	
	187472	ArcGIS Raster Analytics on Kubernetes up to 64 vCPUs Annual Subscription (Includes ArcGIS Image Services)	\$90,000.00
	187473	ArcGIS Raster Analytics on Kubernetes up to 64 Additional vCPUs Annual Subscription	\$67,500.00
<b>12</b>		<b>ArcGIS Notebook Services Advanced on Kubernetes - Annual Subscription Prices</b>	
	193553	ArcGIS Notebook Services Advanced on Kubernetes Annual Subscription	\$18,000.00
<b>ArcGIS Enterprise - Premium Organizational Capabilities - Optional Capability Extensions</b>			
<b>ArcGIS Indoors for ArcGIS Enterprise</b>			
<b>13</b>		<b>ArcGIS Indoors Maps - Annual Subscription Prices</b>	
	181060	ArcGIS Indoors Maps for ArcGIS Enterprise Annual Subscription	\$23,600.00
<b>13</b>		<b>ArcGIS Indoors Spaces - Annual Subscription Prices</b>	
	181076	ArcGIS Indoors Spaces for ArcGIS Enterprise Annual Subscription	\$11,800.00
<b>13</b>		<b>ArcGIS IPS - Annual Subscription Prices</b>	
	170706	ArcGIS IPS for ArcGIS Enterprise Annual Subscription	\$11,800.00
<b>ArcGIS Video Server</b>			
<b>14</b>		<b>ArcGIS Video Server - Perpetual License Prices</b>	
	187410	ArcGIS Video Server per GPU Perpetual License	\$23,600.00
<b>14</b>		<b>ArcGIS Video Server - Maintenance Prices</b>	
	187434	ArcGIS Video Server per GPU Maintenance	\$5,900.00

<b>14</b>		<b>ArcGIS Video Server - Annual Subscription Prices</b>	
	187442	ArcGIS Video Server per GPU Annual Subscription	\$14,175.00
<b>ArcGIS Enterprise - Staging Servers</b>			
<b>15</b>		<b>ArcGIS Enterprise Staging Server - Perpetual License Prices</b>	
	160588	ArcGIS Enterprise Advanced Up to Four Cores Staging Server Perpetual License	\$24,228.00
	160590	ArcGIS Enterprise Standard Up to Four Cores Staging Server Perpetual License	\$12,114.00
<b>15</b>		<b>ArcGIS Enterprise Staging Server - Maintenance Prices</b>	
	161429	ArcGIS Enterprise Advanced Up to Four Cores Staging Server Maintenance	\$6,200.00
	161430	ArcGIS Enterprise Standard Up to Four Cores Staging Server Maintenance	\$3,100.00
<b>15</b>		<b>ArcGIS Enterprise Staging Server - Subscription Prices</b>	
	160930	ArcGIS Enterprise Advanced Up to Four Cores Staging Server Annual Subscription	\$14,508.00
	160932	ArcGIS Enterprise Standard Up to Four Cores Staging Server Annual Subscription	\$7,279.00
<b>15</b>		<b>ArcGIS Enterprise on Kubernetes Staging Server - Annual Subscription Prices</b>	
	172182	ArcGIS Enterprise on Kubernetes Up to 64 vCPU Staging Annual Subscription	\$48,847.00
	183684	ArcGIS Enterprise on Kubernetes Up to 64 Additional vCPUs Staging Annual Subscription	\$36,635.00
<b>ArcGIS Monitor - Staging Servers</b>			
<b>15</b>		<b>ArcGIS Monitor Staging Server - Perpetual License Prices</b>	
	162072	ArcGIS Monitor for ArcGIS Server Up to Four Cores Staging Server Perpetual License	\$5,838.00
	162074	ArcGIS Monitor for ArcGIS Server Additional Core Staging Server Perpetual License	\$294.00
<b>15</b>		<b>ArcGIS Monitor Staging Server - Maintenance Prices</b>	
	162073	ArcGIS Monitor for ArcGIS Server Up to Four Cores Staging Server Maintenance	\$1,495.00
	162075	ArcGIS Monitor for ArcGIS Server Additional Core Staging Server Maintenance	\$75.00
<b>15</b>		<b>ArcGIS Monitor Staging Server - Subscription Prices</b>	
	162076	ArcGIS Monitor for ArcGIS Server Up to Four Cores Staging Server Annual Subscription	\$2,321.00
	162077	ArcGIS Monitor for ArcGIS Server Additional Core Staging Server Annual Subscription	\$294.00
<b>ArcGIS GIS Server - Staging Servers</b>			
<b>16</b>		<b>ArcGIS GIS Server Staging Server - Perpetual License Prices</b>	
	160600	ArcGIS GIS Server Advanced Up to Four Cores Staging Server Perpetual License	\$23,056.00
	160904	ArcGIS GIS Server Advanced Additional Cores Staging Server Perpetual License	\$5,862.00
	160615	ArcGIS GIS Server Standard Up to Four Cores Staging Server Perpetual License	\$11,626.00
	161014	ArcGIS GIS Server Standard Additional Cores Staging Server Perpetual License	\$2,931.00
	160604	ArcGIS GIS Server Basic Up to Four Cores Staging Server Perpetual License	\$5,862.00

	161032	ArcGIS GIS Server Basic Additional Cores Staging Server Perpetual License	\$1,515.00
<b>16</b>		<b>ArcGIS GIS Server Staging Server - Maintenance Prices</b>	
	161436	ArcGIS GIS Server Advanced Up to Four Cores Staging Server Maintenance	\$5,900.00
	161455	ArcGIS GIS Server Advanced Additional Cores Staging Server Maintenance	\$1,500.00
	161448	ArcGIS GIS Server Standard Up to Four Cores Staging Server Maintenance	\$2,975.00
	161456	ArcGIS GIS Server Standard Additional Cores Staging Server Maintenance	\$750.00
	161439	ArcGIS GIS Server Basic Up to Four Cores Staging Server Maintenance	\$1,780.00
	161461	ArcGIS GIS Server Basic Additional Cores Staging Server Maintenance	\$440.00
<b>16</b>		<b>ArcGIS GIS Server Staging Server - Subscription Prices</b>	
	160943	ArcGIS GIS Server Advanced Up to Four Cores Staging Server Annual Subscription	\$13,848.00
	160955	ArcGIS GIS Server Standard Up to Four Cores Staging Server Annual Subscription	\$6,937.00
	160948	ArcGIS GIS Server Basic Up to Four Cores Staging Server Annual Subscription	\$3,473.00
	160816	ArcGIS GIS Server Advanced Additional Core Staging Server Annual Subscription	\$3,473.00
	160820	ArcGIS GIS Server Standard Additional Core Staging Server Annual Subscription	\$1,744.00
	160818	ArcGIS GIS Server Basic Additional Core Staging Server Annual Subscription	\$880.00
<b>ArcGIS GIS Server Extensions - Staging Servers</b>			
<b>17</b>		<b>ArcGIS Data Interoperability for ArcGIS GIS Server Staging Server - Perpetual License Prices</b>	
	160608	ArcGIS Data Interoperability for ArcGIS GIS Server Standard or Advanced (Windows Only) Up to Four Cores Staging Server Perpetual License	\$6,546.00
	161023	ArcGIS Data Interoperability for ArcGIS GIS Server Standard or Advanced (Windows Only) Additional Core Staging Server Perpetual License	\$1,627.00
<b>17</b>		<b>ArcGIS Data Interoperability for ArcGIS GIS Server Staging Server - Maintenance Prices</b>	
	161443	ArcGIS Data Interoperability for ArcGIS GIS Server Standard or Advanced (Windows Only) Up to Four Cores Staging Server Maintenance	\$1,665.00
	161473	ArcGIS Data Interoperability for ArcGIS GIS Server Standard or Advanced (Windows Only) Additional Core Staging Server Maintenance	\$390.00
<b>17</b>		<b>ArcGIS Data Interoperability for ArcGIS GIS Server Staging Server - Subscription Prices</b>	
	161120	ArcGIS Data Interoperability for ArcGIS GIS Server Standard or Advanced (Windows Only) Up to Four Cores Staging Server Annual Subscription	\$3,908.00
	160827	ArcGIS Data Interoperability for ArcGIS GIS Server Standard or Advanced (Windows Only) Additional Core Staging Server Annual Subscription	\$977.00
<b>17</b>		<b>ArcGIS Data Reviewer for ArcGIS GIS Server Staging Server - Perpetual License Prices</b>	
	160606	ArcGIS Data Reviewer for ArcGIS GIS Server Standard or Advanced (Windows Only) Up to Four Cores Staging Server Perpetual License	\$5,862.00
	161080	ArcGIS Data Reviewer for ArcGIS GIS Server Standard or Advanced (Windows Only) Additional Core Staging Server Perpetual License	\$1,515.00
<b>17</b>		<b>ArcGIS Data Reviewer for ArcGIS GIS Server Staging Server - Maintenance Prices</b>	

	161441	ArcGIS Data Reviewer for ArcGIS GIS Server Standard or Advanced (Windows Only) Up to Four Cores Staging Server Maintenance	\$1,500.00
	161463	ArcGIS Data Reviewer for ArcGIS GIS Server Standard or Advanced (Windows Only) Additional Core Staging Server Maintenance	\$360.00
<b>17</b>		<b>ArcGIS Data Reviewer for ArcGIS GIS Server Staging Server - Subscription Prices</b>	
	160985	ArcGIS Data Reviewer for ArcGIS GIS Server Standard or Advanced (Windows Only) Up to Four Cores Staging Server Annual Subscription	\$3,473.00
	160882	ArcGIS Data Reviewer for ArcGIS GIS Server Standard or Advanced (Windows Only) Additional Core Staging Server Annual Subscription	\$880.00
<b>17</b>		<b>ArcGIS Network Analyst for ArcGIS GIS Server Staging Server - Perpetual License Prices</b>	
	160611	ArcGIS Network Analyst for ArcGIS GIS Server Standard Up to Four Cores Staging Server Perpetual License	\$5,862.00
	161026	ArcGIS Network Analyst for ArcGIS GIS Server Standard Additional Core Staging Server Perpetual License	\$1,515.00
<b>17</b>		<b>ArcGIS Network Analyst for ArcGIS GIS Server Staging Server - Maintenance Prices</b>	
	161445	ArcGIS Network Analyst for ArcGIS GIS Server Standard Up to Four Cores Staging Server Maintenance	\$1,500.00
	161465	ArcGIS Network Analyst for ArcGIS GIS Server Standard Additional Core Staging Server Maintenance	\$360.00
<b>17</b>		<b>ArcGIS Network Analyst for ArcGIS GIS Server Staging Server - Subscription Prices</b>	
	161000	ArcGIS Network Analyst for ArcGIS GIS Server Standard Up to Four Cores Staging Server Annual Subscription	\$3,473.00
	160885	ArcGIS Network Analyst for ArcGIS GIS Server Standard Additional Core Staging Server Annual Subscription	\$880.00
<b>17</b>		<b>ArcGIS Pipeline Referencing (Location Referencing) for ArcGIS GIS Server Staging Server - Perpetual License Prices</b>	
	153560	ArcGIS Pipeline Referencing (Location Referencing) for ArcGIS GIS Server Standard or Advanced (Windows Only) Up to Four Cores Staging Server Perpetual License	\$5,862.00
	153562	ArcGIS Pipeline Referencing (Location Referencing) for ArcGIS GIS Server Standard or Advanced (Windows Only) Additional Core Staging Server Perpetual License	\$1,515.00
<b>17</b>		<b>ArcGIS Pipeline Referencing (Location Referencing) for ArcGIS GIS Server Staging Server - Maintenance Prices</b>	
	153550	ArcGIS Pipeline Referencing (Location Referencing) for ArcGIS GIS Server Standard or Advanced (Windows Only) Up to Four Cores Staging Server Maintenance	\$1,500.00
	153592	ArcGIS Pipeline Referencing (Location Referencing) for ArcGIS GIS Server Standard or Advanced (Windows Only) Additional Core Staging Server Maintenance	\$360.00
<b>17</b>		<b>ArcGIS Pipeline Referencing (Location Referencing) for ArcGIS GIS Server Staging Server - Subscription Prices</b>	
	153571	ArcGIS Pipeline Referencing (Location Referencing) for ArcGIS GIS Server Standard or Advanced (Windows Only) Up to Four Cores Staging Server Annual Subscription	\$3,473.00
	153574	ArcGIS Pipeline Referencing (Location Referencing) for ArcGIS GIS Server Standard or Advanced (Windows Only) Additional Core Staging Server Annual Subscription	\$880.00
<b>17</b>		<b>ArcGIS Workflow Manager (Classic) for ArcGIS GIS Server Staging Server - Maintenance Prices</b>	
	161449	ArcGIS Workflow Manager (Classic) for ArcGIS GIS Server Standard or Advanced (Windows Only) Up to Four Cores Staging Server Maintenance	\$1,500.00
	161466	ArcGIS Workflow Manager (Classic) for ArcGIS GIS Server Standard or Advanced (Windows Only) Additional Core Staging Maintenance	\$360.00
<b>17</b>		<b>ArcGIS Maritime for ArcGIS GIS Server Staging Server - Perpetual License Prices</b>	
	197344	ArcGIS Maritime for ArcGIS GIS Server Standard or Advanced (Windows Only) Up to Four Cores Staging Server Perpetual License (formerly 160601)	\$5,862.00

	161114	ArcGIS Maritime for ArcGIS GIS Server Standard or Advanced (Windows Only) Additional Core Staging Server Perpetual License	\$1,515.00
<b>17</b>		<b>ArcGIS Maritime for ArcGIS GIS Server Staging Server - Maintenance Prices</b>	
	161437	ArcGIS Maritime for ArcGIS GIS Server Standard or Advanced (Windows Only) Up to Four Cores Staging Server Maintenance	\$1,500.00
	161469	ArcGIS Maritime for ArcGIS GIS Server Standard or Advanced (Windows Only) Additional Core Staging Server Maintenance	\$360.00
<b>17</b>		<b>ArcGIS Maritime for ArcGIS GIS Server Staging Server - Subscription Prices</b>	
	197348	ArcGIS Maritime for ArcGIS GIS Server Standard or Advanced (Windows Only) Up to Four Cores Staging Server Annual Subscription (formerly 160991)	\$3,473.00
	160066	ArcGIS Maritime for ArcGIS GIS Server Standard or Advanced (Windows Only) Additional Core Staging Server Annual Subscription	\$880.00
<b>17</b>		<b>ArcGIS Topographic Mapping for ArcGIS GIS Server Staging Server - Perpetual License Prices</b>	
	197012	ArcGIS Topographic Mapping for ArcGIS GIS Server Standard or Advanced (Windows Only) Up to Four Cores Staging Server Perpetual License	\$5,862.00
	197016	ArcGIS Topographic Mapping for ArcGIS GIS Server Standard or Advanced (Windows Only) Additional Core Staging Server Perpetual License	\$1,515.00
<b>17</b>		<b>ArcGIS Topographic Mapping for ArcGIS GIS Server Staging Server - Maintenance Prices</b>	
	197020	ArcGIS Topographic Mapping for ArcGIS GIS Server Standard or Advanced (Windows Only) Up to Four Cores Staging Server Maintenance	\$1,500.00
	197021	ArcGIS Topographic Mapping for ArcGIS GIS Server Standard or Advanced (Windows Only) Additional Core Staging Server Maintenance	\$360.00
<b>17</b>		<b>ArcGIS Topographic Mapping for ArcGIS GIS Server Staging Server - Subscription Prices</b>	
	197013	ArcGIS Topographic Mapping for ArcGIS GIS Server Standard or Advanced (Windows Only) Up to Four Cores Staging Server Annual Subscription	\$3,473.00
	197017	ArcGIS Topographic Mapping for ArcGIS GIS Server Standard or Advanced (Windows Only) Additional Core Staging Server Annual Subscription	\$880.00
<b>17</b>		<b>ArcGIS Roads and Highways (Location Referencing) for ArcGIS GIS Server Staging Server - Perpetual License Prices</b>	
	172461	ArcGIS Roads and Highways (Location Referencing) for ArcGIS GIS Server Standard or Advanced (Windows Only) Up to Four Cores Staging Server Perpetual License	\$5,862.00
	161085	ArcGIS Roads and Highways (Location Referencing) for ArcGIS GIS Server Standard or Advanced (Windows Only) Additional Core Staging Server Perpetual License	\$1,515.00
<b>17</b>		<b>ArcGIS Roads and Highways (Location Referencing) for ArcGIS GIS Server Staging Server - Maintenance Prices</b>	
	161452	ArcGIS Roads and Highways (Location Referencing) for ArcGIS GIS Server Standard or Advanced (Windows Only) Up to Four Cores Staging Server Maintenance	\$1,500.00
	161471	ArcGIS Roads and Highways (Location Referencing) for ArcGIS GIS Server Standard or Advanced (Windows Only) Additional Core Staging Server Maintenance	\$360.00
<b>17</b>		<b>ArcGIS Roads and Highways (Location Referencing) for ArcGIS GIS Server Staging Server - Subscription Prices</b>	
	172465	ArcGIS Roads and Highways (Location Referencing) for ArcGIS GIS Server Standard or Advanced (Windows Only) Up to Four Cores Staging Server Annual Subscription	\$3,473.00
	160833	ArcGIS Roads and Highways (Location Referencing) for ArcGIS GIS Server Standard or Advanced (Windows Only) Additional Core Staging Server Annual Subscription	\$880.00
<b>17</b>		<b>ArcGIS LocateXT for ArcGIS GIS Server Staging Server - Maintenance Prices</b>	
	167460	ArcGIS LocateXT for ArcGIS GIS Server Standard or Advanced (Windows Only) Up to Four Cores Staging Server Maintenance	\$1,500.00
	167462	ArcGIS LocateXT for ArcGIS GIS Server Standard or Advanced (Windows Only) Additional Core Staging Server Maintenance	\$360.00
<b>17</b>		<b>ArcGIS LocateXT for ArcGIS GIS Server Staging Server - Subscription Prices</b>	

	167438	ArcGIS LocateXT for ArcGIS GIS Server Standard or Advanced (Windows Only) Up to Four Cores Staging Server Annual Subscription	\$3,473.00
	167440	ArcGIS LocateXT for ArcGIS GIS Server Standard or Advanced (Windows Only) Additional Core Staging Server Annual Subscription	\$880.00
<b>17</b>		<b>ArcGIS Aviation Airports for ArcGIS GIS Server Staging Server - Perpetual License Prices</b>	
	181776	ArcGIS Aviation Airports for ArcGIS GIS Server Advanced (Windows Only) Up to Four Cores Staging Server Perpetual License	\$5,862.00
	181780	ArcGIS Aviation Airports for ArcGIS GIS Server Advanced (Windows Only) Additional Core Staging Server Perpetual License	\$1,515.00
<b>17</b>		<b>ArcGIS Aviation Airports for ArcGIS GIS Server Staging Server - Maintenance Prices</b>	
	181822	ArcGIS Aviation Airports for ArcGIS GIS Server Advanced (Windows Only) Up to Four Cores Staging Server Maintenance	\$1,500.00
	181823	ArcGIS Aviation Airports for ArcGIS GIS Server Advanced (Windows Only) Additional Core Staging Server Maintenance	\$360.00
<b>17</b>		<b>ArcGIS Aviation Airports for ArcGIS GIS Server Staging Server - Subscription Prices</b>	
	181777	ArcGIS Aviation Airports for ArcGIS GIS Server Advanced (Windows Only) Up to Four Cores Staging Server Annual Subscription	\$3,473.00
	181781	ArcGIS Aviation Airports for ArcGIS GIS Server Advanced (Windows Only) Additional Core Staging Server Annual Subscription	\$880.00
<b>17</b>		<b>ArcGIS Aviation Charting for ArcGIS GIS Server Staging Server - Perpetual License Prices</b>	
	197345	ArcGIS Aviation Charting for ArcGIS GIS Server Advanced (Windows Only) Up to Four Cores Staging Server Perpetual License (formerly 181747)	\$5,862.00
	181751	ArcGIS Aviation Charting for ArcGIS GIS Server Advanced (Windows Only) Additional Core Staging Server Perpetual License	\$1,515.00
<b>17</b>		<b>ArcGIS Aviation Charting for ArcGIS GIS Server Staging Server - Maintenance Prices</b>	
	181814	ArcGIS Aviation Charting for ArcGIS GIS Server Advanced (Windows Only) Up to Four Cores Staging Server Maintenance	\$1,500.00
	181815	ArcGIS Aviation Charting for ArcGIS GIS Server Advanced (Windows Only) Additional Core Staging Server Maintenance	\$360.00
<b>17</b>		<b>ArcGIS Aviation Charting for ArcGIS GIS Server Staging Server - Subscription Prices</b>	
	197349	ArcGIS Aviation Charting for ArcGIS GIS Server Advanced (Windows Only) Up to Four Cores Staging Server Annual Subscription (formerly 181748)	\$3,473.00
	181752	ArcGIS Aviation Charting for ArcGIS GIS Server Advanced (Windows Only) Additional Core Staging Server Annual Subscription	\$880.00
<b>17</b>		<b>ArcGIS Enterprise Staging Server Upgrades</b>	
<b>17</b>		<b>ArcGIS Enterprise Staging Server from ArcGIS Enterprise Staging Server Upgrade - Perpetual License Prices</b>	
	154629	ArcGIS Enterprise Advanced Staging Server Up to Four Cores Upgrade from ArcGIS Enterprise Standard Staging Server	\$12,114.00
<b>17</b>		<b>ArcGIS GIS Server Staging Server from ArcGIS GIS Server Staging Server Upgrade - Perpetual License Prices</b>	
	154849	ArcGIS GIS Server Advanced Staging Server Up to Four Cores Upgrade from ArcGIS GIS Server Standard Staging Server	\$11,431.00
	154855	ArcGIS GIS Server Advanced Staging Server Additional Cores Upgrade from ArcGIS GIS Server Standard Staging Server	\$2,931.00
	154847	ArcGIS GIS Server Advanced Staging Server Up to Four Cores Upgrade from ArcGIS GIS Server Basic Staging Server	\$17,194.00
	154853	ArcGIS GIS Server Advanced Staging Server Additional Cores Upgrade from ArcGIS GIS Server Basic Staging Server	\$4,348.00

	154845	ArcGIS GIS Server Standard Staging Server Up to Four Cores Upgrade from ArcGIS GIS Server Basic Staging Server	\$5,764.00
	154851	ArcGIS GIS Server Standard Staging Server Additional Cores Upgrade from ArcGIS GIS Server Basic Staging Server	\$1,417.00
<b>ArcGIS Enterprise - Premium Organizational Capabilities - Optional Capability Servers - Staging Servers</b>			
<b>18</b>		<b>ArcGIS GeoAnalytics Server Staging Server - Maintenance Prices</b>	
	161433	ArcGIS GeoAnalytics Server Up to Four Cores Staging Server Maintenance	\$2,970.00
	161459	ArcGIS GeoAnalytics Server Additional Core (up to 32 per server) Staging Server Maintenance	\$750.00
	161477	ArcGIS GeoAnalytics Server Additional Core (more than 32 per Server) Staging Server Maintenance	\$360.00
<b>18</b>		<b>ArcGIS GeoAnalytics Server Staging Server - Subscription Prices</b>	
	160964	ArcGIS GeoAnalytics Server Up to Four Cores Staging Server Annual Subscription	\$6,937.00
	160822	ArcGIS GeoAnalytics Server Additional Core (up to 32 per server) Staging Server Annual Subscription	\$1,744.00
	160887	ArcGIS GeoAnalytics Server Additional Core (more than 32 per server) Staging Server Annual Subscription	\$880.00
<b>18</b>		<b>ArcGIS GeoEvent Server Staging Server - Perpetual License Prices</b>	
	160596	ArcGIS GeoEvent Server Up to Four Cores Staging Server Perpetual License	\$11,626.00
	161091	ArcGIS GeoEvent Server Additional Core (up to 32 per server) Staging Server Perpetual License	\$2,931.00
	160642	ArcGIS GeoEvent Server Additional Core (more than 32 per Server) Staging Server Perpetual License	\$1,515.00
<b>18</b>		<b>ArcGIS GeoEvent Server Staging Server - Maintenance Prices</b>	
	161434	ArcGIS GeoEvent Server Up to Four Cores Staging Server Maintenance	\$2,970.00
	161454	ArcGIS GeoEvent Server Additional Core (up to 32 per server) Staging Server Maintenance	\$750.00
	161478	ArcGIS GeoEvent Server Additional Core (more than 32 per Server) Staging Server Maintenance	\$360.00
<b>18</b>		<b>ArcGIS GeoEvent Server Staging Server - Subscription Prices</b>	
	160967	ArcGIS GeoEvent Server Up to Four Cores Staging Server Annual Subscription	\$6,937.00
	160877	ArcGIS GeoEvent Server Additional Core (up to 32 per server) Staging Server Annual Subscription	\$1,744.00
	160892	ArcGIS GeoEvent Server Additional Core (more than 32 per server) Staging Server Annual Subscription	\$880.00

<b>18</b>		<b>ArcGIS Image Server Staging Server - Perpetual License Prices</b>	
	160598	ArcGIS Image Server Up to Four Cores Staging Server Perpetual License	\$11,626.00
	161057	ArcGIS Image Server Additional Core (up to 32 per server) Staging Server Perpetual License	\$2,931.00
	160044	ArcGIS Image Server Additional Core (more than 32 per server) Staging Server Perpetual License	\$1,515.00
<b>18</b>		<b>ArcGIS Image Server Staging Server - Maintenance Prices</b>	
	161435	ArcGIS Image Server Up to Four Cores Staging Server Maintenance	\$2,970.00
	161460	ArcGIS Image Server Additional Core (up to 32 per server) Staging Server Maintenance	\$750.00
	161479	ArcGIS Image Server Additional Core (more than 32 per Server) Staging Server Maintenance	\$360.00
<b>18</b>		<b>ArcGIS Image Server Staging Server - Subscription Prices</b>	
	160937	ArcGIS Image Server Up to Four Cores Staging Server Annual Subscription	\$6,937.00
	160814	ArcGIS Image Server Additional Core (up to 32 per server) Staging Server Annual Subscription	\$1,744.00
	160875	ArcGIS Image Server Additional Core (more than 32 per server) Staging Server Annual Subscription	\$880.00
<b>18</b>		<b>ArcGIS Notebook Server Advanced Staging Server - Perpetual License Prices</b>	
	168135	ArcGIS Notebook Server Advanced Up to Four Cores Staging Server Perpetual License	\$11,626.00
	168136	ArcGIS Notebook Server Advanced Additional Core (up to 32 per Server) Staging Server Perpetual License	\$2,931.00
	168137	ArcGIS Notebook Server Advanced Additional Core (more than 32 per Server) Staging Server Perpetual License	\$1,515.00
<b>18</b>		<b>ArcGIS Notebook Server Advanced Staging Server - Maintenance Prices</b>	
	168147	ArcGIS Notebook Server Advanced Up to Four Cores Staging Server Maintenance	\$2,970.00
	168148	ArcGIS Notebook Server Advanced Additional Core (up to 32 per Server) Staging Server Maintenance	\$750.00
	168149	ArcGIS Notebook Server Advanced Additional Core (more than 32 per Server) Staging Server Maintenance	\$360.00
<b>18</b>		<b>ArcGIS Notebook Server Advanced Staging Server - Subscription Prices</b>	
	168144	ArcGIS Notebook Server Advanced Up to Four Cores Staging Server Annual Subscription	\$6,937.00
	168145	ArcGIS Notebook Server Advanced Additional Core (up to 32 per Server) Staging Server Annual Subscription	\$1,744.00
	168146	ArcGIS Notebook Server Advanced Additional Core (more than 32 per Server) Staging Server Annual Subscription	\$880.00
<b>18</b>		<b>ArcGIS Mission Server Staging Server - Perpetual License Prices</b>	
	172558	ArcGIS Mission Server Up to Four Cores Staging Server Perpetual License	\$11,626.00
	172559	ArcGIS Mission Server Additional Core (up to 32 per Server) Staging Server Perpetual License	\$2,931.00
	172560	ArcGIS Mission Server Additional Core (more than 32 per Server) Staging Server Perpetual License	\$1,515.00
<b>18</b>		<b>ArcGIS Mission Server Staging Server - Maintenance Prices</b>	

	172570	ArcGIS Mission Server Up to Four Cores Staging Server Maintenance	\$2,970.00
	172571	ArcGIS Mission Server Additional Core (up to 32 per Server) Staging Server Maintenance	\$750.00
	172572	ArcGIS Mission Server Additional Core (more than 32 per Server) Staging Server Maintenance	\$360.00
<b>18</b>		<b>ArcGIS Mission Server Staging Server - Subscription Prices</b>	
	172567	ArcGIS Mission Server Up to Four Cores Staging Server Annual Subscription	\$6,937.00
	172568	ArcGIS Mission Server Additional Core (up to 32 per Server) Staging Server Annual Subscription	\$1,744.00
	172569	ArcGIS Mission Server Additional Core (more than 32 per Server) Staging Server Annual Subscription	\$880.00
<b>18</b>		<b>ArcGIS Workflow Manager Server Standard Staging Server - Perpetual License Prices</b>	
	187739	ArcGIS Workflow Manager Server Standard Up to Four Cores Staging Server Perpetual License	\$11,626.00
	187740	ArcGIS Workflow Manager Server Standard Additional Core (up to 32 per Server) Staging Server Perpetual License	\$2,931.00
	187741	ArcGIS Workflow Manager Server Standard Additional Core (more than 32 per Server) Staging Server Perpetual License	\$1,515.00
<b>18</b>		<b>ArcGIS Workflow Manager Server Standard Staging Server - Maintenance Prices</b>	
	187770	ArcGIS Workflow Manager Server Standard Up to Four Cores Staging Server Maintenance	\$2,970.00
	187831	ArcGIS Workflow Manager Server Standard Additional Core (up to 32 per Server) Staging Server Maintenance	\$750.00
	187832	ArcGIS Workflow Manager Server Standard Additional Core (more than 32 per Server) Staging Server Maintenance	\$360.00
<b>18</b>		<b>ArcGIS Workflow Manager Server Standard Staging Server - Subscription Prices</b>	
	187833	ArcGIS Workflow Manager Server Standard Up to Four Cores Staging Server Subscription	\$6,937.00
	187834	ArcGIS Workflow Manager Server Standard Additional Core (up to 32 per Server) Staging Server Subscription	\$1,744.00
	187835	ArcGIS Workflow Manager Server Standard Additional Core (more than 32 per Server) Staging Server Subscription	\$880.00
<b>18</b>		<b>ArcGIS Workflow Manager Server Advanced Staging Server - Perpetual License Prices</b>	
	177528	ArcGIS Workflow Manager Server Advanced Up to Four Cores Staging Server Perpetual License	\$17,683.00
	177530	ArcGIS Workflow Manager Server Advanced Additional Core (up to 32 per Server) Staging Server Perpetual License	\$4,421.00
	177529	ArcGIS Workflow Manager Server Advanced Additional Core (more than 32 per Server) Staging Server Perpetual License	\$2,199.00
<b>18</b>		<b>ArcGIS Workflow Manager Server Advanced Staging Server - Maintenance Prices</b>	
	177588	ArcGIS Workflow Manager Server Advanced Up to Four Cores Staging Server Maintenance	\$4,525.00
	177590	ArcGIS Workflow Manager Server Advanced Additional Core (up to 32 per Server) Staging Server Maintenance	\$1,125.00
	177589	ArcGIS Workflow Manager Server Advanced Additional Core (more than 32 per Server) Staging Server Maintenance	\$565.00
<b>18</b>		<b>ArcGIS Workflow Manager Server Advanced Staging Server - Subscription Prices</b>	
	177566	ArcGIS Workflow Manager Server Advanced Up to Four Cores Staging Server Annual Subscription	\$10,576.00
	177569	ArcGIS Workflow Manager Server Advanced Additional Core (up to 32 per Server) Staging Server Annual Subscription	\$2,638.00

	177568	ArcGIS Workflow Manager Server Advanced Additional Core (more than 32 per Server) Staging Server Annual Subscription	\$1,319.00
<b>18</b>		<b>ArcGIS Knowledge Server Staging Server - Perpetual License Prices</b>	
	182423	ArcGIS Knowledge Server Up to Four Cores Staging Server Perpetual License	\$11,626.00
	182467	ArcGIS Knowledge Server Additional Core (up to 32 per Server) Staging Server Perpetual License	\$2,931.00
	182468	ArcGIS Knowledge Server Additional Core (more than 32 per Server) Staging Server Perpetual License	\$1,515.00
<b>18</b>		<b>ArcGIS Knowledge Server Staging Server - Maintenance Prices</b>	
	182469	ArcGIS Knowledge Server Up to Four Cores Staging Server Maintenance	\$2,970.00
	182470	ArcGIS Knowledge Server Additional Core (up to 32 per Server) Staging Server Maintenance	\$750.00
	182471	ArcGIS Knowledge Server Additional Core (more than 32 per Server) Staging Server Maintenance	\$360.00
<b>18</b>		<b>ArcGIS Knowledge Server Staging Server - Subscription Prices</b>	
	182472	ArcGIS Knowledge Server Up to Four Cores Staging Server Annual Subscription	\$6,937.00
	182473	ArcGIS Knowledge Server Additional Core (up to 32 per Server) Staging Server Annual Subscription	\$1,744.00
	182474	ArcGIS Knowledge Server Additional Core (more than 32 per Server) Staging Server Annual Subscription	\$880.00
<b>ArcGIS Enterprise on Kubernetes - Staging License - Premium Organizational Capabilities</b>			
<b>19</b>		<b>ArcGIS Image Services on Kubernetes - Staging Annual Subscription Prices</b>	
	186258	ArcGIS Image Services on Kubernetes up to 64 vCPUs Staging Annual Subscription	\$36,635.00
	186259	ArcGIS Image Services on Kubernetes up to 64 Additional vCPUs Staging Annual Subscription	\$18,318.00
<b>19</b>		<b>ArcGIS Raster Analytics on Kubernetes Staging Server - Annual Subscription Prices</b>	
	187474	ArcGIS Raster Analytics on Kubernetes up to 64 vCPUs Staging Annual Subscription (Includes ArcGIS Image Services)	\$48,847.00
	187475	ArcGIS Raster Analytics on Kubernetes up to 64 Additional vCPUs Staging Annual Subscription	\$36,635.00
<b>19</b>		<b>ArcGIS Notebook Services Advanced on Kubernetes Staging Server - Annual Subscription Prices</b>	
	193554	ArcGIS Notebook Services Advanced on Kubernetes Staging Annual Subscription	\$9,770.00
<b>ArcGIS Enterprise - Premium Organizational Capabilities - Optional Capability Extensions - Staging</b>			
<b>ArcGIS Indoors for ArcGIS Enterprise</b>			
<b>20</b>		<b>ArcGIS Indoors Maps - Staging Annual Subscription Prices</b>	
	188525	ArcGIS Indoors Maps for ArcGIS Enterprise Staging Annual Subscription	\$11,800.00
<b>20</b>		<b>ArcGIS Indoors Spaces - Staging Annual Subscription Prices</b>	
	188526	ArcGIS Indoors Spaces for ArcGIS Enterprise Staging Annual Subscription	\$5,900.00
<b>20</b>		<b>ArcGIS IPS - Annual Staging Subscription Prices</b>	
	188524	ArcGIS IPS for ArcGIS Enterprise Staging Annual Subscription	\$5,900.00
<b>ArcGIS Video Server - Staging Server</b>			
<b>21</b>		<b>ArcGIS Video Server - Staging - Perpetual License Prices</b>	
	187455	ArcGIS Video Server per GPU Staging Server Perpetual License	\$11,900.00

21		<b>ArcGIS Video Server - Staging - Maintenance Prices</b>	
	187456	ArcGIS Video Server per GPU Staging Server Maintenance	\$2,975.00
21		<b>ArcGIS Video Server - Annual Subscription Prices</b>	
	187457	ArcGIS Video Server per GPU Staging Server Annual Subscription	\$7,100.00
<b>ArcGIS Enterprise User Types, User Type Extensions, and Apps</b>			
22		<b>ArcGIS Enterprise User Types - Perpetual License Prices</b>	
	154251	ArcGIS Enterprise Creator User Type Perpetual License	\$2,800.00
	166966	ArcGIS Enterprise Contributor (formerly Editor) User Type Perpetual License	\$1,000.00
	166967	ArcGIS Enterprise Mobile Worker User Type Perpetual License	\$1,600.00
	166969	ArcGIS Enterprise Professional (formerly Standard) User Type Perpetual License	\$8,800.00
	166970	ArcGIS Enterprise Professional Plus (formerly Advanced) User Type Perpetual License	\$16,800.00
22		<b>ArcGIS Enterprise User Types - Maintenance Prices</b>	
	154097	ArcGIS Enterprise Creator User Type Maintenance	\$700.00
	167257	ArcGIS Enterprise Contributor (formerly Editor) User Type Maintenance	\$250.00
	167258	ArcGIS Enterprise Mobile Worker User Type Maintenance	\$400.00
	167260	ArcGIS Enterprise Professional (formerly Standard) User Type Maintenance	\$2,200.00
	167261	ArcGIS Enterprise Professional Plus (formerly Advanced) User Type Maintenance	\$4,200.00
22		<b>ArcGIS Enterprise User Types - Annual Subscription Prices</b>	
	154252	ArcGIS Enterprise Creator User Type Annual Subscription	\$700.00
	166893	ArcGIS Enterprise Contributor (formerly Editor) User Type Annual Subscription	\$250.00
	166894	ArcGIS Enterprise Mobile Worker User Type Annual Subscription	\$400.00
	166896	ArcGIS Enterprise Professional (formerly Standard) User Type Annual Subscription	\$2,200.00
	166897	ArcGIS Enterprise Professional Plus (formerly Advanced) User Type Annual Subscription	\$4,200.00
22		<b>ArcGIS Enterprise on Kubernetes User Types - Annual Subscription Prices</b>	
	183686	ArcGIS Enterprise on Kubernetes Viewer User Type Annual Subscription	\$125.00
	183687	ArcGIS Enterprise on Kubernetes Creator User Type Annual Subscription	\$700.00
22		<b>ArcGIS Enterprise User Type Extensions - Perpetual License Prices</b>	
	182315	Location Sharing User Type Extension for ArcGIS Enterprise Perpetual License	\$330.00
	187645	ArcGIS Advanced Editing User Type Extension for ArcGIS Enterprise Perpetual License	\$3,200.00
22		<b>ArcGIS Enterprise User Type Extensions - Maintenance Prices</b>	
	182316	Location Sharing User Type Extension for ArcGIS Enterprise Maintenance	\$65.00
	187646	ArcGIS Advanced Editing User Type Extension for ArcGIS Enterprise Maintenance	\$800.00
22		<b>ArcGIS Enterprise User Type Extensions - Annual Subscription Prices</b>	
	182311	Location Sharing User Type Extension for ArcGIS Enterprise Annual Subscription	\$65.00
	187643	ArcGIS Advanced Editing User Type Extension for ArcGIS Enterprise Annual Subscription	\$800.00
22		<b>ArcGIS Enterprise Apps - Maintenance Prices</b>	
	153470	ArcGIS GeoPlanner for ArcGIS Enterprise Maintenance	\$550.00
	154300	ArcGIS Insights in ArcGIS Enterprise Maintenance	\$550.00
22		<b>ArcGIS Enterprise Apps - Annual Subscription Prices</b>	
	180428	ArcGIS Drone2Map Standard for ArcGIS Enterprise Annual Subscription	\$1,750.00
	180429	ArcGIS Drone2Map Advanced for ArcGIS Enterprise Annual Subscription	\$3,500.00

	154297	ArcGIS GeoPlanner for ArcGIS Enterprise Annual Subscription	\$550.00
	154332	ArcGIS Insights in ArcGIS Enterprise Annual Subscription	\$550.00
	185889	ArcGIS AllSource for ArcGIS Enterprise Annual Subscription	\$6,000.00
<b>22</b>		<b>ArcGIS Pro Extensions for ArcGIS Enterprise - Perpetual License Prices</b>	
	166984	ArcGIS 3D Analyst for ArcGIS Enterprise Creator or Professional User Type Perpetual License	\$2,750.00
	166985	ArcGIS Data Interoperability for ArcGIS Enterprise Creator, Professional, or Professional Plus, User Type Perpetual License	\$3,025.00
	166986	ArcGIS Data Reviewer for ArcGIS Enterprise Creator or Professional User Type Perpetual License	\$2,750.00
	166987	ArcGIS Geostatistical Analyst for ArcGIS Enterprise Creator or Professional User Type Perpetual License	\$2,750.00
	166988	ArcGIS Network Analyst for ArcGIS Enterprise Creator or Professional User Type Perpetual License	\$2,750.00
	166989	ArcGIS Publisher for ArcGIS Enterprise Creator or Professional User Type Perpetual License	\$2,750.00
	166990	ArcGIS Spatial Analyst for ArcGIS Enterprise Creator or Professional User Type Perpetual License	\$2,750.00
	166992	ArcGIS Workflow Manager for ArcGIS Enterprise Creator or Professional User Type Perpetual License	\$2,750.00
	166991	ArcGIS Image Analyst for ArcGIS Enterprise Creator or Professional User Type Perpetual License	\$2,750.00
	197998	ArcGIS Aviation Airports for ArcGIS Enterprise Professional or Professional Plus User Type Perpetual License	\$5,500.00
	185559	ArcGIS Bathymetry for ArcGIS Enterprise Professional or Professional Plus User Type Perpetual License	\$5,500.00
	197335	ArcGIS Aviation Charting for ArcGIS Enterprise Professional or Professional Plus User Type Perpetual License (formerly 180803)	\$11,000.00
	198514	ArcGIS Pipeline Referencing (Location Referencing) for ArcGIS Enterprise Professional or Professional Plus User Type Perpetual License (Formerly 166995)	\$11,000.00
	196985	ArcGIS Topographic Mapping for ArcGIS Enterprise Professional or Professional Plus User Type Perpetual License	\$11,000.00
	198515	ArcGIS Roads and Highways (Location Referencing) for ArcGIS Enterprise Professional or Professional Plus User Type Perpetual License (formerly 180801)	\$11,000.00
	197334	ArcGIS Maritime for ArcGIS Enterprise Professional or Professional Plus User Type Perpetual License (formerly 178808)	\$11,000.00
	180349	ArcGIS Indoors for ArcGIS Enterprise Professional or Professional Plus User Type Perpetual License	\$11,000.00
<b>22</b>		<b>ArcGIS Pro Extensions for ArcGIS Enterprise - Maintenance Prices</b>	
	167275	ArcGIS 3D Analyst for ArcGIS Enterprise Creator or Professional User Type Maintenance	\$550.00
	167276	ArcGIS Data Interoperability for ArcGIS Enterprise Creator, Professional, or Professional Plus, User Type Maintenance	\$605.00
	167277	ArcGIS Data Reviewer for ArcGIS Enterprise Creator or Professional User Type Maintenance	\$550.00
	167278	ArcGIS Geostatistical Analyst for ArcGIS Enterprise Creator or Professional User Type Maintenance	\$550.00

	167279	ArcGIS Network Analyst for ArcGIS Enterprise Creator or Professional User Type Maintenance	\$550.00
	167280	ArcGIS Publisher for ArcGIS Enterprise Creator or Professional User Type Maintenance	\$550.00
	167281	ArcGIS Spatial Analyst for ArcGIS Enterprise Creator or Professional User Type Maintenance	\$550.00
	167283	ArcGIS Workflow Manager for ArcGIS Enterprise Creator or Professional User Type Maintenance	\$550.00
	167282	ArcGIS Image Analyst for ArcGIS Enterprise Creator or Professional User Type Maintenance	\$550.00
	167284	ArcGIS LocateXT for ArcGIS Enterprise Creator or Professional User Type Maintenance	\$550.00
	174915	ArcGIS Aviation Airports for ArcGIS Enterprise Professional or Professional Plus User Type Maintenance	\$1,375.00
	185560	ArcGIS Bathymetry for ArcGIS Enterprise Professional or Professional Plus User Type Maintenance	\$1,375.00
	180804	ArcGIS Aviation Charting for ArcGIS Enterprise Professional or Professional Plus User Type Maintenance	\$2,750.00
	167286	ArcGIS Pipeline Referencing (Location Referencing) for ArcGIS Enterprise Professional or Professional Plus User Type Maintenance	\$2,750.00
	196987	ArcGIS Topographic Mapping for ArcGIS Enterprise Professional or Professional Plus User Type Maintenance	\$2,750.00
	180802	ArcGIS Roads and Highways (Location Referencing) for ArcGIS Enterprise Professional or Professional Plus User Type Maintenance	\$2,750.00
	178809	ArcGIS Maritime for ArcGIS Enterprise Professional or Professional Plus User Type Maintenance	\$2,750.00
	180350	ArcGIS Indoors for ArcGIS Enterprise Professional or Professional Plus User Type Maintenance	\$2,750.00
<b>22</b>		<b>ArcGIS Pro Extensions for ArcGIS Enterprise - Annual Subscription Prices</b>	
	166941	ArcGIS 3D Analyst for ArcGIS Enterprise Creator or Professional User Type Annual Subscription	\$650.00
	166942	ArcGIS Data Interoperability for ArcGIS Enterprise Creator, Professional, or Professional Plus, User Type Annual Subscription	\$715.00
	166943	ArcGIS Data Reviewer for ArcGIS Enterprise Creator or Professional User Type Annual Subscription	\$650.00
	166944	ArcGIS Geostatistical Analyst for ArcGIS Enterprise Creator or Professional User Type Annual Subscription	\$650.00
	166945	ArcGIS Network Analyst for ArcGIS Enterprise Creator or Professional User Type Annual Subscription	\$650.00
	166946	ArcGIS Publisher for ArcGIS Enterprise Creator or Professional User Type Annual Subscription	\$650.00
	166947	ArcGIS Spatial Analyst for ArcGIS Enterprise Creator or Professional User Type Annual Subscription	\$650.00
	166950	ArcGIS Workflow Manager for ArcGIS Enterprise Creator or Professional User Type Annual Subscription	\$650.00
	166949	ArcGIS Image Analyst for ArcGIS Enterprise Creator or Professional User Type Annual Subscription	\$650.00
	197337	ArcGIS Aviation Airports for ArcGIS Enterprise Professional or Professional Plus User Type Annual Subscription (formerly 174921)	\$2,175.00
	185558	ArcGIS Bathymetry for ArcGIS Enterprise Professional or Professional Plus User Type Annual Subscription	\$2,175.00
	197338	ArcGIS Aviation Charting for ArcGIS Enterprise Professional or Professional Plus User Type Annual Subscription (formerly 180727)	\$4,350.00

	166956	ArcGIS Pipeline Referencing (Location Referencing) for ArcGIS Enterprise Professional or Professional Plus User Type Annual Subscription	\$4,350.00
	196986	ArcGIS Topographic Mapping for ArcGIS Enterprise Professional or Professional Plus User Type Annual Subscription	\$4,350.00
	180726	ArcGIS Roads and Highways (Location Referencing) for ArcGIS Enterprise Professional or Professional Plus User Type Annual Subscription	\$4,350.00
	197336	ArcGIS Maritime for ArcGIS Enterprise Professional or Professional Plus User Type Annual Subscription (formerly 178806)	\$4,350.00
	180348	ArcGIS Indoors for ArcGIS Enterprise Professional or Professional Plus User Type Annual Subscription	\$4,350.00
<b>22</b>		<b>ArcGIS Runtime Extensions for ArcGIS Enterprise</b>	
<b>22</b>		<b>ArcGIS Runtime Analysis Extension - Perpetual, Maintenance, Subscription Prices</b>	
	173379	ArcGIS Runtime Analysis Extension for ArcGIS Enterprise Perpetual License	\$1,100.00
	173380	ArcGIS Runtime Analysis Extension for ArcGIS Enterprise Maintenance	\$220.00
	173377	ArcGIS Runtime Analysis Extension for ArcGIS Enterprise Annual Subscription	\$220.00
<b>ArcGIS Online User Types, User Type Extensions, Apps, and Extensions</b>			
<b>23</b>		<b>ArcGIS Online User Types - Annual Subscription Prices</b>	
	153147	ArcGIS Online Viewer User Type Annual Subscription	\$125.00
	153148	ArcGIS Online Creator User Type Annual Subscription	\$700.00
	165531	ArcGIS Online Contributor (formerly Editor) User Type Annual Subscription	\$250.00
	165533	ArcGIS Online Mobile Worker User Type Annual Subscription	\$400.00
	165536	ArcGIS Online Professional (formerly Standard) User Type Annual Subscription	\$2,200.00
	165537	ArcGIS Online Professional Plus (formerly Advanced) User Type Annual Subscription	\$4,200.00
	153418	ArcGIS Online Credits; Block of 1,000	\$120.00
<b>23</b>		<b>ArcGIS Online User Type Extensions - Annual Subscription Prices</b>	
	182294	Location Sharing User Type Extension for ArcGIS Online Annual Subscription	\$65.00
<b>23</b>		<b>ArcGIS Online Apps - Annual Subscription Prices</b>	
	180146	ArcGIS Drone2Map Standard for ArcGIS Online Annual Subscription	\$1,750.00
	180147	ArcGIS Drone2Map Advanced for ArcGIS Online Annual Subscription	\$3,500.00
	159044	ArcGIS Insights in ArcGIS Online Annual Subscription	\$550.00
	197275	ArcGIS AllSource for ArcGIS Online Annual Subscription	\$6,000.00
	154421	Esri Redistricting (USA Only) for ArcGIS Online Annual Subscription	\$4,950.00
<b>23</b>		<b>ArcGIS Pro Extensions for ArcGIS Online - Annual Subscription Prices</b>	
	165554	ArcGIS 3D Analyst for ArcGIS Online Creator or Professional User Type Annual Subscription	\$650.00
	165555	ArcGIS Data Interoperability for ArcGIS Online Creator, Professional, or Professional Plus, User Type Annual Subscription	\$715.00
	165556	ArcGIS Data Reviewer for ArcGIS Online Creator or Professional User Type Annual Subscription	\$650.00
	165557	ArcGIS Geostatistical Analyst for ArcGIS Online Creator or Professional User Type Annual Subscription	\$650.00
	165558	ArcGIS Network Analyst for ArcGIS Online Creator or Professional User Type Annual Subscription	\$650.00
	165559	ArcGIS Publisher for ArcGIS Online Creator or Professional User Type Annual Subscription	\$650.00
	165560	ArcGIS Spatial Analyst for ArcGIS Online Creator or Professional User Type Annual Subscription	\$650.00

	165561	ArcGIS Workflow Manager for ArcGIS Online Creator or Professional User Type Annual Subscription	\$650.00
	159070	ArcGIS Image Analyst for ArcGIS Online Creator or Professional User Type Annual Subscription	\$650.00
	165563	ArcGIS Aviation Airports for ArcGIS Online Professional or Professional Plus User Type Annual Subscription	\$2,175.00
	165564	ArcGIS Bathymetry for ArcGIS Online Professional or Professional Plus User Type Annual Subscription	\$2,175.00
	165565	ArcGIS Aviation Charting for ArcGIS Online Professional or Professional Plus User Type Annual Subscription	\$4,350.00
	196984	ArcGIS Topographic Mapping for ArcGIS Online Professional or Professional Plus User Type Annual Subscription	\$4,350.00
	165566	ArcGIS Maritime for ArcGIS Online Professional or Professional Plus User Type Annual Subscription	\$4,350.00
	165569	ArcGIS Pipeline Referencing (Location Referencing) for ArcGIS Online Professional or Professional Plus User Type Annual Subscription	\$4,350.00
	180725	ArcGIS Roads and Highways (Location Referencing) for ArcGIS Online Professional or Professional Plus User Type Annual Subscription	\$4,350.00
	180347	ArcGIS Indoors for ArcGIS Online Professional or Professional Plus User Type Annual Subscription	\$4,350.00
<b>23</b>		<b>ArcGIS Runtime Extensions for ArcGIS Online</b>	
<b>23</b>		<b>ArcGIS Runtime Analysis Extension - Annual Subscription Price</b>	
	173340	ArcGIS Runtime Analysis Extension for ArcGIS Online Annual Subscription	\$220.00
<b>23</b>		<b>ArcGIS Business Analyst Web App for ArcGIS Online</b>	
<b>23</b>		<b>ArcGIS Business Analyst Web App - Annual Subscription Prices</b>	
	178622	ArcGIS Business Analyst Advanced Online Bundle Annual Subscription	\$5,000.00
	178623	ArcGIS Business Analyst Web App Advanced Online Annual Subscription	\$4,000.00
<b>ArcGIS Online - Organizational Capabilities - Optional Capability Extensions</b>			
<b>24</b>		<b>ArcGIS Workflow Manager - Annual Subscription Prices</b>	
	186554	ArcGIS Workflow Manager Advanced Organizational Capability Extension for ArcGIS Online Annual Subscription	\$21,650.00
	187333	ArcGIS Workflow Manager Standard Organizational Capability Extension for ArcGIS Online Annual Subscription	\$14,200.00
<b>24</b>		<b>ArcGIS Indoors Maps - Annual Subscription Prices</b>	
	181071	ArcGIS Indoors Maps for ArcGIS Online Annual Subscription	\$23,600.00
<b>24</b>		<b>ArcGIS Indoors Spaces - Annual Subscription Prices</b>	
	181077	ArcGIS Indoors Spaces for ArcGIS Online Annual Subscription	\$11,800.00
<b>24</b>		<b>ArcGIS IPS - Annual Subscription Prices</b>	
	180700	ArcGIS IPS for ArcGIS Online Annual Subscription	\$11,800.00
<b>ArcGIS Online - Premium Feature Data Store</b>			
<b>25</b>		<b>ArcGIS Online Premium Feature Data Store</b>	
<b>25</b>		<b>ArcGIS Online Premium Feature Data Store - Annual Subscription Prices</b>	
	157565	ArcGIS Online Premium Feature Data Store M-2 Annual Subscription	\$29,160.00
	157566	ArcGIS Online Premium Feature Data Store M-3 Annual Subscription	\$51,840.00
	165652	ArcGIS Online Premium Feature Data Store M-4 Annual Subscription	\$99,360.00

	157592	ArcGIS Online Premium Feature Data Store M-2 Monthly Subscription	\$2,700.00
	157593	ArcGIS Online Premium Feature Data Store M-3 Monthly Subscription	\$4,800.00
	165653	ArcGIS Online Premium Feature Data Store M-4 Monthly Subscription	\$9,200.00
<b>ArcGIS Online - Premium Feature Services</b>			
<b>25</b>		<b>ArcGIS Online Premium Feature Services</b>	
<b>25</b>		<b>ArcGIS Online Premium Feature Services - Annual Subscription Prices</b>	
	196575	ArcGIS Online Premium Feature Services Level 1 with Domestic Unlimited Premium Support Annual Subscription	\$230,000.00
	196578	ArcGIS Online Premium Feature Services Level 2 with Domestic Unlimited Premium Support Annual Subscription	\$290,000.00
	196711	ArcGIS Online Premium Feature Services Level 3 with Domestic Unlimited Premium Support Annual Subscription	\$370,000.00
<b>ArcGIS Online - ArcGIS Hub</b>			
<b>26</b>		<b>ArcGIS Hub</b>	
<b>26</b>		<b>ArcGIS Hub - Annual Subscription Prices</b>	
	159166	ArcGIS Hub Premium ArcGIS Online Community Annual Subscription	\$10,300.00
	194780	ArcGIS Hub Premium Additional 1000 ArcGIS Online Community Creator User Type Annual Subscription	\$1,000.00
	159169	ArcGIS Hub Premium Additional ArcGIS Online Credits	\$120.00
	159171	ArcGIS Hub Premium Unlimited ArcGIS Online Community Population Less than 1,000,000 Annual Subscription	\$41,200.00
	159173	ArcGIS Hub Premium Unlimited ArcGIS Online Community Population Greater than 1,000,000 Annual Subscription	\$82,400.00
<b>ArcGIS Velocity - US Region</b>			
<b>27</b>		<b>ArcGIS Velocity - US Region - Annual Subscription Prices</b>	
	165630	ArcGIS Velocity Standard US Region Annual Subscription	\$20,600.00
	165627	ArcGIS Velocity Advanced US Region Annual Subscription	\$46,350.00
	173315	ArcGIS Velocity Dedicated US Region Annual Subscription	\$92,700.00
	173317	ArcGIS Velocity Dedicated Compute Units US Region Annual Subscription	\$25,750.00
	165628	ArcGIS Velocity Advanced Storage Units US Region Annual Subscription	\$4,125.00
	173318	ArcGIS Velocity Dedicated Storage Units US Region Annual Subscription	\$10,300.00
	165629	ArcGIS Velocity Advanced Item Units US Region Annual Subscription	\$12,375.00
<b>Site Scan for ArcGIS</b>			
<b>28</b>		<b>Site Scan for ArcGIS - Annual Subscription Prices</b>	
	173632	Site Scan Single Access USA Hosted Annual Subscription	\$515.00
	173625	Site Scan Single Operator USA Hosted Annual Subscription	\$5,150.00
	180568	Site Scan for ArcGIS USA Hosted Custom Annual Subscription not to exceed 25,000 Images per year Initial allocation includes 10 Site Scan Single Operator Term Licenses and 50 Site Scan Single Access Term Licenses Additional licenses can be increased upon request.	\$15,500.00
	174920	Site Scan for ArcGIS USA Hosted Custom Annual Subscription not to exceed 50,000 Images per year Initial allocation includes 10 Site Scan Single Operator Term Licenses and 50 Site Scan Single Access Term Licenses Additional licenses can be increased upon request.	\$25,800.00
	174931	Site Scan for ArcGIS USA Hosted Custom Annual Subscription not to exceed 100,000 Images per year Initial allocation includes 10 Site Scan Single Operator Term Licenses and 50 Site Scan Single Access Term Licenses Additional licenses can be increased upon request.	\$41,200.00

	174932	Site Scan for ArcGIS USA Hosted Custom Annual Subscription not to exceed 150,000 Images per year Initial allocation includes 10 Site Scan Single Operator Term Licenses and 50 Site Scan Single Access Term Licenses Additional licenses can be increased upon request.	\$59,300.00
	174933	Site Scan for ArcGIS USA Hosted Custom Annual Subscription not to exceed 200,000 Images per year Initial allocation includes 10 Site Scan Single Operator Term Licenses and 50 Site Scan Single Access Term Licenses Additional licenses can be increased upon request.	\$79,900.00
	174934	Site Scan for ArcGIS USA Hosted Custom Annual Subscription not to exceed 300,000 Images per year Initial allocation includes 10 Site Scan Single Operator Term Licenses and 50 Site Scan Single Access Term Licenses Additional licenses can be increased upon request.	\$108,200.00
	174935	Site Scan for ArcGIS USA Hosted Custom Annual Subscription not to exceed 500,000 Images per year Initial allocation includes 10 Site Scan Single Operator Term Licenses and 50 Site Scan Single Access Term Licenses Additional licenses can be increased upon request.	\$170,000.00
	174936	Site Scan for ArcGIS USA Hosted Custom Annual Subscription not to exceed 750,000 Images per year Initial allocation includes 10 Site Scan Single Operator Term Licenses and 50 Site Scan Single Access Term Licenses Additional licenses can be increased upon request.	\$234,400.00
	174937	Site Scan for ArcGIS USA Hosted Custom Annual Subscription not to exceed 1,000,000 Images per year Initial allocation includes 10 Site Scan Single Operator Term Licenses and 50 Site Scan Single Access Term Licenses Additional licenses can be increased upon request.	\$291,000.00
<b>ArcGIS Image Dedicated</b>			
<b>29</b>		<b>ArcGIS Image Dedicated Tiled - Subscription Prices</b>	
	165600	ArcGIS Image Dedicated Tiled Imagery Server Annual Subscription	\$16,000.00
	165605	ArcGIS Image Dedicated Tiled Imagery Additional Server Annual Subscription	\$8,000.00
	165606	ArcGIS Image Dedicated Tiled Imagery Server 90 Day License	\$6,000.00
	165607	ArcGIS Image Dedicated Tiled Imagery Additional Server 90 Day License	\$3,000.00
<b>29</b>		<b>ArcGIS Image Dedicated Dynamic - Subscription Prices</b>	
	165608	ArcGIS Image Dedicated Dynamic Imagery Server Annual Subscription	\$28,000.00
	165609	ArcGIS Image Dedicated Dynamic Imagery Additional Server Annual Subscription	\$14,000.00
	165612	ArcGIS Image Dedicated Dynamic Imagery Server 90 Day License	\$10,500.00
	165613	ArcGIS Image Dedicated Dynamic Imagery Additional Server 90 Day License	\$5,250.00
	165615	ArcGIS Image Dedicated Service Prepaid Plan	\$5,000.00
<b>29</b>		<b>ArcGIS Image Dedicated Processor - Annual Subscription Prices</b>	
	181807	ArcGIS Image Dedicated Processor Annual Subscription	\$5,000.00
<b>29</b>		<b>ArcGIS Image Dedicated Dynamic- Upgrade - Annual Subscription Prices</b>	
	185470	ArcGIS Image Dedicated Dynamic Imagery Server Upgrade from ArcGIS Image Dedicated Tiled Imagery Server Annual Subscription	\$28,000.00
	185471	ArcGIS Image Dedicated Dynamic Imagery Additional Server Upgrade from ArcGIS Image Dedicated Tiled Imagery Additional Server Annual Subscription	\$14,000.00
<b>ArcGIS GeoAnalytics Engine</b>			
<b>30</b>		<b>ArcGIS GeoAnalytics Engine</b>	
	172172	ArcGIS GeoAnalytics Engine Connected Prepaid Plan; 10,000 hours	\$17,500.00
	172181	ArcGIS GeoAnalytics Engine Connected 5,000 Additional Hours	\$8,750.00
	183061	ArcGIS GeoAnalytics Engine Disconnected Unlimited Prepaid Subscription Plan	\$150,000.00
<b>Business Analyst</b>			

<b>Business Analyst - US State Data Bundle Options</b>			
<b>31</b>		<b>ArcGIS Business Analyst Pro</b>	
<b>31</b>		<b>ArcGIS Business Analyst Pro for ArcGIS Enterprise - Perpetual License Prices</b>	
	182034	ArcGIS Business Analyst Pro for ArcGIS Enterprise with US State Data Bundle Perpetual License	\$10,305.00
	182073	ArcGIS Business Analyst Pro for ArcGIS Enterprise with US State Data Bundle and MPI Data Perpetual License	\$17,402.00
<b>31</b>		<b>ArcGIS Business Analyst Pro for ArcGIS Enterprise - Maintenance Prices</b>	
	182079	ArcGIS Business Analyst Pro for ArcGIS Enterprise with US State Data Bundle Maintenance	\$9,175.00
	182083	ArcGIS Business Analyst Pro for ArcGIS Enterprise with US State Data Bundle and MPI Data Maintenance	\$15,460.00
<b>31</b>		<b>ArcGIS Business Analyst Pro for ArcGIS Enterprise - Annual Subscription Prices</b>	
	182035	ArcGIS Business Analyst Pro for ArcGIS Enterprise with US State Data Bundle Annual Subscription	\$9,135.00
	182074	ArcGIS Business Analyst Pro for ArcGIS Enterprise with US State Data Bundle and MPI Data Annual Subscription	\$15,408.00
<b>31</b>		<b>ArcGIS Business Analyst Pro for ArcGIS Online - Annual Subscription Prices</b>	
	182086	ArcGIS Business Analyst Pro for ArcGIS Online with US State Data Bundle Annual Subscription	\$9,135.00
	182090	ArcGIS Business Analyst Pro for ArcGIS Online with US State Data Bundle and MPI Data Annual Subscription	\$15,408.00
<b>31</b>		<b>ArcGIS Business Analyst Desktop</b>	
<b>31</b>		<b>ArcGIS Business Analyst Desktop - Single and Concurrent Use - Maintenance Prices</b>	
	154658	ArcGIS Business Analyst Desktop with US State Data Bundle Single Use Maintenance	\$9,175.00
	155753	ArcGIS Business Analyst Desktop with US State Data Bundle Concurrent Use Maintenance	\$9,415.00
<b>31</b>		<b>ArcGIS Business Analyst Desktop with MPI Data - Single and Concurrent Use - Maintenance Prices</b>	
	154662	ArcGIS Business Analyst Desktop with US State Data Bundle with MPI Data Single Use Maintenance	\$15,460.00
	155757	ArcGIS Business Analyst Desktop with US State Data Bundle with MPI Data Concurrent Use Maintenance	\$15,895.00
<b>Business Analyst - US Regional Data Bundle Options</b>			
<b>32</b>		<b>ArcGIS Business Analyst Pro</b>	
<b>32</b>		<b>ArcGIS Business Analyst Pro for ArcGIS Enterprise - Perpetual License Prices</b>	
	182032	ArcGIS Business Analyst Pro for ArcGIS Enterprise with US Regional Data Bundle Perpetual License	\$16,520.00
	182071	ArcGIS Business Analyst Pro for ArcGIS Enterprise with US Regional Data Bundle and MPI Data Perpetual License	\$25,209.00
<b>32</b>		<b>ArcGIS Business Analyst Pro for ArcGIS Enterprise - Maintenance Prices</b>	
	182078	ArcGIS Business Analyst Pro for ArcGIS Enterprise with US Regional Data Bundle Maintenance	\$14,705.00
	182082	ArcGIS Business Analyst Pro for ArcGIS Enterprise with US Regional Data Bundle and MPI Data Maintenance	\$22,390.00
<b>32</b>		<b>ArcGIS Business Analyst Pro for ArcGIS Enterprise - Annual Subscription Prices</b>	
	182033	ArcGIS Business Analyst Pro for ArcGIS Enterprise with US Regional Data Bundle Annual Subscription	\$14,625.00
	182072	ArcGIS Business Analyst Pro for ArcGIS Enterprise with US Regional Data Bundle and MPI Data Annual Subscription	\$22,284.00
<b>32</b>		<b>ArcGIS Business Analyst Pro for ArcGIS Online - Annual Subscription Prices</b>	

	182085	ArcGIS Business Analyst Pro for ArcGIS Online with US Regional Data Bundle Annual Subscription	\$14,625.00
	182089	ArcGIS Business Analyst Pro for ArcGIS Online with US Regional Data Bundle and MPI Data Annual Subscription	\$22,284.00
<b>32</b>		<b>ArcGIS Business Analyst Desktop</b>	
<b>32</b>		<b>ArcGIS Business Analyst Desktop - Single and Concurrent Use - Maintenance Prices</b>	
	154657	ArcGIS Business Analyst Desktop with US Regional Data Bundle Single Use Maintenance	\$14,705.00
	155752	ArcGIS Business Analyst Desktop with US Regional Data Bundle Concurrent Use Maintenance	\$15,090.00
<b>32</b>		<b>ArcGIS Business Analyst Desktop with MPI Data - Single and Concurrent Use - Maintenance Prices</b>	
	154661	ArcGIS Business Analyst Desktop with US Regional Data Bundle with MPI Data Single Use Maintenance	\$22,390.00
	155756	ArcGIS Business Analyst Desktop with US Regional Data Bundle with MPI Data Concurrent Use Maintenance	\$23,010.00
<b>Developer Technology</b>			
<b>33</b>		<b>ArcGIS Runtime Deployment Licenses - Perpetual License Prices</b>	
	154141	ArcGIS Runtime Basic 50 Pack Single Use Deployment Perpetual License	\$5,227.00
	154142	ArcGIS Runtime Standard 25 Pack Single Use Deployment Perpetual License	\$7,840.00
	154143	ArcGIS Runtime Advanced 5 Pack Single Use Deployment Perpetual License	\$7,840.00
<b>33</b>		<b>ArcGIS Runtime Deployment Licenses - Maintenance Prices</b>	
	154145	ArcGIS Runtime Basic 50 Pack Single Use Deployment Maintenance	\$1,100.00
	154146	ArcGIS Runtime Standard 25 Pack Single Use Deployment Maintenance	\$1,650.00
	154147	ArcGIS Runtime Advanced 5 Pack Single Use Deployment Maintenance	\$1,650.00
<b>33</b>		<b>ArcGIS Runtime Extension Licenses - Perpetual License Prices</b>	
	154144	ArcGIS Runtime Analysis Extension 5 Pack Single Use Deployment Perpetual License	\$5,227.00
	165591	ArcGIS Runtime Advanced Editing Extension 5 Pack Single Use Deployment Perpetual License	\$6,000.00
<b>33</b>		<b>ArcGIS Runtime Extension Licenses - Maintenance Prices</b>	
	154148	ArcGIS Runtime Analysis Extension 5 Pack Single Use Deployment Maintenance	\$1,100.00
	191675	ArcGIS Runtime Advanced Editing Extension 5 Pack Single Use Deployment Maintenance	\$2,000.00
<b>33</b>		<b>ArcGIS Developer Bundle - Annual Subscription Prices</b>	
	165598	ArcGIS Developer Bundle Annual Subscription	\$4,885.00
<b>ArcGIS StreetMap Premium</b>			
<b>34</b>		<b>ArcGIS StreetMap Premium for ArcGIS Pro Enterprise and Online - North America</b>	
<b>34</b>		<b>ArcGIS StreetMap Premium for ArcGIS Pro Enterprise - North America - Annual Subscription Pricing</b>	
	189908	ArcGIS StreetMap Premium for ArcGIS Pro Enterprise USA Annual Subscription	\$6,000.00
	189909	ArcGIS StreetMap Premium for ArcGIS Pro Enterprise Canada Annual Subscription	\$4,800.00
	189910	ArcGIS StreetMap Premium for ArcGIS Pro Enterprise Mexico Annual Subscription	\$4,800.00
	189911	ArcGIS StreetMap Premium for ArcGIS Pro Enterprise USA State Annual Subscription	\$2,000.00
	189912	ArcGIS StreetMap Premium for ArcGIS Pro Enterprise Canadian Province Annual Subscription	\$2,000.00
	189907	ArcGIS StreetMap Premium for ArcGIS Pro Enterprise North America (USA, Canada, and Mexico) Annual Subscription	\$12,000.00

	189913	ArcGIS StreetMap Premium for ArcGIS Pro Enterprise Map Display + Geocoding USA Annual Subscription	\$3,000.00
	189914	ArcGIS StreetMap Premium for ArcGIS Pro Enterprise Map Display + Geocoding Canada Annual Subscription	\$2,400.00
	189915	ArcGIS StreetMap Premium for ArcGIS Pro Enterprise Map Display + Geocoding Mexico Annual Subscription	\$2,400.00
	189916	ArcGIS StreetMap Premium for ArcGIS Pro Enterprise Map Display + Geocoding USA State Annual Subscription	\$1,000.00
	189917	ArcGIS StreetMap Premium for ArcGIS Pro Enterprise Map Display + Geocoding Canadian Province Annual Subscription	\$1,000.00
	189918	ArcGIS StreetMap Premium for ArcGIS Pro Enterprise Map Display + Geocoding North America Annual Subscription	\$6,000.00
<b>34</b>		<b>ArcGIS StreetMap Premium for ArcGIS Pro Online - North America - Annual Subscription Pricing</b>	
	189890	ArcGIS StreetMap Premium for ArcGIS Pro Online USA Annual Subscription	\$6,000.00
	189891	ArcGIS StreetMap Premium for ArcGIS Pro Online Canada Annual Subscription	\$4,800.00
	189892	ArcGIS StreetMap Premium for ArcGIS Pro Online Mexico Annual Subscription	\$4,800.00
	189893	ArcGIS StreetMap Premium for ArcGIS Pro Online USA State Annual Subscription	\$2,000.00
	189894	ArcGIS StreetMap Premium for ArcGIS Pro Online Canadian Province Annual Subscription	\$2,000.00
	189889	ArcGIS StreetMap Premium for ArcGIS Pro Online North America (USA, Canada, and Mexico) Annual Subscription	\$12,000.00
	189895	ArcGIS StreetMap Premium for ArcGIS Pro Online Map Display + Geocoding USA Annual Subscription	\$3,000.00
	189896	ArcGIS StreetMap Premium for ArcGIS Pro Online Map Display + Geocoding Canada Annual Subscription	\$2,400.00
	189897	ArcGIS StreetMap Premium for ArcGIS Pro Online Map Display + Geocoding Mexico Annual Subscription	\$2,400.00
	189898	ArcGIS StreetMap Premium for ArcGIS Pro Online Map Display + Geocoding USA State Annual Subscription	\$1,000.00
	189899	ArcGIS StreetMap Premium for ArcGIS Pro Online Map Display + Geocoding Canadian Province Annual Subscription	\$1,000.00
	189900	ArcGIS StreetMap Premium for ArcGIS Pro Online Map Display + Geocoding North America Annual Subscription	\$6,000.00
<b>34</b>		<b>ArcGIS StreetMap Premium Enterprise</b>	
<b>34</b>		<b>ArcGIS StreetMap Premium Enterprise - USA State - Annual Subscription Prices</b>	
	189846	ArcGIS StreetMap Premium Enterprise USA State Up to Four Cores Annual Subscription	\$25,000.00
	189847	ArcGIS StreetMap Premium Enterprise USA State Two Additional Cores Annual Subscription	\$10,000.00
	189853	ArcGIS StreetMap Premium Enterprise Map Display + Geocoding USA State Up to Four Cores Annual Subscription	\$12,500.00
	189854	ArcGIS StreetMap Premium Enterprise Map Display + Geocoding USA State Two Additional Cores Annual Subscription	\$5,000.00
<b>34</b>		<b>ArcGIS StreetMap Premium Enterprise - USA - Annual Subscription Prices</b>	
	189842	ArcGIS StreetMap Premium Enterprise USA Up to Four Cores Annual Subscription	\$75,000.00
	189843	ArcGIS StreetMap Premium Enterprise USA Two Additional Cores Annual Subscription	\$30,000.00
	189848	ArcGIS StreetMap Premium Enterprise Map Display + Geocoding USA Up to Four Cores Annual Subscription	\$37,500.00

	189849	ArcGIS StreetMap Premium Enterprise Map Display + Geocoding USA Two Additional Cores Annual Subscription	\$15,000.00
<b>34</b>		<b>ArcGIS StreetMap Premium Enterprise - North America (United States, Canada, and Mexico) - Annual Subscription Prices</b>	
	189840	ArcGIS StreetMap Premium Enterprise North America Up to Four Cores Annual Subscription	\$150,000.00
	189841	ArcGIS StreetMap Premium Enterprise North America Two Additional Cores Annual Subscription	\$60,000.00
	189858	ArcGIS StreetMap Premium Enterprise Map Display + Geocoding North America Up to Four Cores Annual Subscription	\$75,000.00
	189859	ArcGIS StreetMap Premium Enterprise Map Display + Geocoding North America Two Additional Cores Annual Subscription	\$30,000.00
<b>State and Local Government Public Safety Named Users*</b>			
<b>35</b>		<b>*The Public Safety Named Users are available to State and Local Government Public Safety Agencies only. Specifically, law enforcement, emergency management, fire, emergency medical services, or dispatch. These agencies must qualify under Esri Public Safety Agency Program. Participation and purchase must be approved by the Esri Public Safety Team.</b>	
	153407	State and Local Public Safety Named User Program ArcGIS Online Viewer User Type in Continually Staffed Environment Annual Subscription	\$63.00
	153408	State and Local Public Safety Named User Program ArcGIS Online Creator User Type in Continually Staffed Environment Annual Subscription	\$350.00
	168618	State and Local Public Safety Named User Program Online Annual Contributor (formerly Editor) User Type in Continually Staffed Environment Annual Subscription	\$125.00
	168619	State and Local Public Safety Named User Program Online Annual Mobile Worker User Type in a Continually Staffed Environment Annual Subscription	\$200.00
	157503	State and Local Public Safety Named User Program Enterprise Creator User Type in Continually Staffed Environment Annual Subscription	\$350.00
	168626	State and Local Public Safety Named User Program ArcGIS Enterprise Contributor (formerly Editor) User Type in Continually Staffed Environment Annual Subscription	\$125.00
	168627	State and Local Public Safety Named User Program ArcGIS Enterprise Mobile Worker User Type in Continually Staffed Environment Annual Subscription	\$200.00
	157500	State and Local Public Safety Named User Program ArcGIS Online Viewer User Type in Surge Environment Annual Subscription	\$188.00
	157501	State and Local Public Safety Named User Program ArcGIS Online Creator User Type in Surge Environment Annual Subscription	\$1,050.00
	157505	State and Local Public Safety Named User Program Enterprise Creator User Type in Surge Environment Annual Subscription	\$1,050.00
	168620	State and Local Public Safety Named User Program Online Annual Contributor (formerly Editor) User Type in a Surge Staffed Environment Annual Subscription	\$375.00
	168621	State and Local Public Safety Named User Program Online Annual Mobile Worker User Type in Surge Staffed Environment Annual Subscription	\$600.00
	168628	State and Local Public Safety Named User Program ArcGIS Enterprise Contributor (formerly Editor) User Type in Surge Staffed Environment Annual Subscription	\$375.00
	168629	State and Local Public Safety Named User Program ArcGIS Enterprise Mobile Worker User Type in Surge Staffed Environment Annual Subscription	\$600.00
<b>Training - 2026 Prices</b>			
<b>36</b>		<b>Instructor-Led Training and Solutions - 2026 Prices</b>	
	96246	Public Training Class (per day - per student)	\$1,065.00
	183412	Private Instructor Led Online Training Per Day per Class of 15 Students	\$10,490.00
	183413	Private Instructor Led Training at Esri Site Per Day per Class of 15 Students	\$11,615.00

	96247	Private Instructor Led Training at Client Site (per day - up to 15 students) <i>*Client-site prices are only valid for events that are two or more consecutive days. All client-site one-day classes will be subject to additional travel expenses.</i>	\$12,885.00
	88994	Additional Students per Day per Class <i>*Approval from Esri required</i>	\$805.00
	143262	Client Coaching Online (Per day - Up to 15 students)	\$8,890.00
	115949	Client Coaching at Esri Site (Per day - Up to 15 students)	\$9,840.00
	115950	Client Coaching at Client Site (Per day - Up to 15 students) <i>*Client-site prices are only valid for events that are two or more consecutive days. All client-site one-day classes will be subject to additional travel expenses.</i>	\$10,915.00
	162891	Mobile Lab	\$2,890.00
<b>36</b>		<b>Geospatial Change Management Packages and Workshops - 2026 Prices</b>	
	187392	Geospatial Change Management Base Service Package	\$11,820.00
	184466	Geospatial Change Management Extended Service Package	\$33,100.00
	189544	Geospatial Change Management Private 1 Day Online Workshop	\$14,125.00
	189530	Geospatial Change Management Private 1 Day Workshop at Esri Site	\$15,200.00
	189541	Geospatial Change Management Private 1 Day Workshop at Client Site <i>*Client-site prices are only valid for events that are two or more consecutive days. All client-site one-day workshops will be subject to additional travel expenses.</i>	\$16,370.00
<b>36</b>		<b>Abridged Classes - 2026 Prices</b>	
	183417	Private Instructor Led Online 1-Day Class Abridged From 2 Days per Class of 15 Students	\$15,740.00
	183418	Private Instructor Led Training at Esri Site 1 Day Class Abridged From 2 Days per Class of 15 Students	\$17,420.00
	183419	Private Instructor Led Training at Client Site 1 Day Class Abridged From 2 Days per Class of 15 Students <i>*Client-site prices are only valid for events that are two or more consecutive days. All client-site one-day classes will be subject to additional travel expenses.</i>	\$19,330.00
	183414	Private Instructor Led Online 2 Day Class Abridged From 3 Days per Class of 15 Students	\$23,610.00
	183415	Private Instructor Led Training at Esri Site 2 Day Class Abridged From 3 Days per Class of 15 Students	\$26,130.00
	183416	Private Instructor Led Training at Client Site 2 Day Class Abridged From 3 Days per Class of 15 Students	\$28,995.00
<b>36</b>		<b>Esri Pre-Paid Training - 2026 Prices</b>	
	174382	Esri Training Pass per Day - One Year Term	\$1,065.00
<b>36</b>		<b>Esri E-Learning in the Customer's Learning Management System - 2026 Prices</b>	
	154953	Esri E-Learning Content (SCORM Format) License	\$88,275.00
<b>36</b>		<b>Esri Academy LMS Integration Subscription - 2026 Prices</b>	
	175922	Plan 1 - up to 50 users	\$15,720.00
	175923	Plan 2 - up to 100 users	\$18,865.00
	175925	Plan 3 - up to 150 users	\$22,005.00
	175926	Plan 4 - up to 200 users	\$25,150.00
	175927	Plan 5 - up to 250 users	\$28,295.00
	175928	Plan 6 - up to 300 users	\$31,440.00
	175929	Plan 7 - up to 400 users	\$34,585.00
	175930	Plan 8 - up to 500 users	\$37,720.00
	175912	Plan 9 - up to 600 users	\$40,865.00
	175913	Plan 10 - up to 750 users	\$44,010.00
	175914	Plan 11 - up to 1,000 users	\$47,155.00
<b>36</b>		<b>Technical Certification - 2026 Prices</b>	

	191976	Foundation Certification Exam Voucher	\$275.00
	191977	Associate Certification Exam Voucher	\$295.00
	191978	Professional Certification Exam Voucher	\$325.00
<b>Training - 2027 Prices</b>			
<b>36</b>		<b>Instructor-Led Training and Solutions - 2027 Prices</b>	
	96246	Public Training Class (per day - per student)	\$1,120.00
	183412	Private Instructor Led Online Training Per Day per Class of 15 Students	\$11,040.00
	183413	Private Instructor Led Training at Esri Site Per Day per Class of 15 Students	\$12,225.00
	96247	Private Instructor Led Training at Client Site (per day - up to 15 students) <i>*Client-site prices are only valid for events that are two or more consecutive days. All client-site one-day classes will be subject to additional travel expenses.</i>	\$13,560.00
	88994	Additional Students per Day per Class <i>*Approval from Esri required</i>	\$845.00
	143262	Client Coaching Online (Per day - Up to 15 students)	\$9,355.00
	115949	Client Coaching at Esri Site (Per day - Up to 15 students)	\$10,355.00
	115950	Client Coaching at Client Site (Per day - Up to 15 students) <i>*Client-site prices are only valid for events that are two or more consecutive days. All client-site one-day classes will be subject to additional travel expenses.</i>	\$11,490.00
	162891	Mobile Lab	\$3,080.00
<b>36</b>		<b>Geospatial Change Management Packages and Workshops - 2027 Prices</b>	
	187392	Geospatial Change Management Base Service Package	\$12,410.00
	184466	Geospatial Change Management Extended Service Package	\$34,700.00
	189544	Geospatial Change Management Private 1 Day Online Workshop	\$14,865.00
	189530	Geospatial Change Management Private 1 Day Workshop at Esri Site	\$15,995.00
	189541	Geospatial Change Management Private 1 Day Workshop at Client Site <i>*Client-site prices are only valid for events that are two or more consecutive days. All client-site one-day workshops will be subject to additional travel expenses.</i>	\$17,230.00
<b>36</b>		<b>Abridged Classes - 2027 Prices</b>	
	183417	Private Instructor Led Online 1-Day Class Abridged From 2 Days per Class of 15 Students	\$16,560.00
	183418	Private Instructor Led Training at Esri Site 1 Day Class Abridged From 2 Days per Class of 15 Students	\$18,340.00
	183419	Private Instructor Led Training at Client Site 1 Day Class Abridged From 2 Days per Class of 15 Students <i>*Client-site prices are only valid for events that are two or more consecutive days. All client-site one-day classes will be subject to additional travel expenses.</i>	\$20,340.00
	183414	Private Instructor Led Online 2 Day Class Abridged From 3 Days per Class of 15 Students	\$24,840.00
	183415	Private Instructor Led Training at Esri Site 2 Day Class Abridged From 3 Days per Class of 15 Students	\$27,510.00
	183416	Private Instructor Led Training at Client Site 2 Day Class Abridged From 3 Days per Class of 15 Students	\$30,510.00
<b>36</b>		<b>Esri Pre-Paid Training - 2027 Prices</b>	
	174382	Esri Training Pass per Day - One Year Term	\$1,120.00
<b>36</b>		<b>Esri E-Learning in the Customer's Learning Management System - 2027 Prices</b>	
	154953	Esri E-Learning Content (SCORM Format) License	\$88,275.00
<b>36</b>		<b>Esri Academy LMS Integration Subscription - 2027 Prices</b>	
	175922	Plan 1 - up to 50 users	\$15,720.00
	175923	Plan 2 - up to 100 users	\$18,865.00
	175925	Plan 3 - up to 150 users	\$22,005.00

	175926	Plan 4 - up to 200 users	\$25,150.00
	175927	Plan 5 - up to 250 users	\$28,295.00
	175928	Plan 6 - up to 300 users	\$31,440.00
	175929	Plan 7 - up to 400 users	\$34,585.00
	175930	Plan 8 - up to 500 users	\$37,720.00
	175912	Plan 9 - up to 600 users	\$40,865.00
	175913	Plan 10 - up to 750 users	\$44,010.00
	175914	Plan 11 - up to 1,000 users	\$47,155.00
<b>36</b>		<b>Technical Certification - 2027 Prices</b>	
	191976	Foundation Certification Exam Voucher	\$275.00
	191977	Associate Certification Exam Voucher	\$295.00
	191978	Professional Certification Exam Voucher	\$325.00
<b>Training - 2028 Prices</b>			
<b>36</b>		<b>Instructor-Led Training and Solutions - 2028 Prices</b>	
	96246	Public Training Class (per day - per student)	\$1,180.00
	183412	Private Instructor Led Online Training Per Day per Class of 15 Students	\$11,620.00
	183413	Private Instructor Led Training at Esri Site Per Day per Class of 15 Students	\$12,865.00
	96247	Private Instructor Led Training at Client Site (per day - up to 15 students) <i>*Client-site prices are only valid for events that are two or more consecutive days. All client-site one-day classes will be subject to additional travel expenses.</i>	\$14,270.00
	88994	Additional Students per Day per Class <i>*Approval from Esri required</i>	\$890.00
	143262	Client Coaching Online (Per day - Up to 15 students)	\$9,845.00
	115949	Client Coaching at Esri Site (Per day - Up to 15 students)	\$10,900.00
	115950	Client Coaching at Client Site (Per day - Up to 15 students) <i>*Client-site prices are only valid for events that are two or more consecutive days. All client-site one-day classes will be subject to additional travel expenses.</i>	\$12,095.00
	162891	Mobile Lab	\$3,280.00
<b>36</b>		<b>Geospatial Change Management Packages and Workshops - 2028 Prices</b>	
	187392	Geospatial Change Management Base Service Package	\$13,030.00
	184466	Geospatial Change Management Extended Service Package	\$36,300.00
	189544	Geospatial Change Management Private 1 Day Online Workshop	\$15,645.00
	189530	Geospatial Change Management Private 1 Day Workshop at Esri Site	\$16,835.00
	189541	Geospatial Change Management Private 1 Day Workshop at Client Site <i>*Client-site prices are only valid for events that are two or more consecutive days. All client-site one-day workshops will be subject to additional travel expenses.</i>	\$18,135.00
<b>36</b>		<b>Abridged Classes - 2028 Prices</b>	
	183417	Private Instructor Led Online 1-Day Class Abridged From 2 Days per Class of 15 Students	\$17,430.00
	183418	Private Instructor Led Training at Esri Site 1 Day Class Abridged From 2 Days per Class of 15 Students	\$19,300.00
	183419	Private Instructor Led Training at Client Site 1 Day Class Abridged From 2 Days per Class of 15 Students <i>*Client-site prices are only valid for events that are two or more consecutive days. All client-site one-day classes will be subject to additional travel expenses.</i>	\$21,410.00
	183414	Private Instructor Led Online 2 Day Class Abridged From 3 Days per Class of 15 Students	\$26,145.00
	183415	Private Instructor Led Training at Esri Site 2 Day Class Abridged From 3 Days per Class of 15 Students	\$28,950.00

	183416	Private Instructor Led Training at Client Site 2 Day Class Abridged From 3 Days per Class of 15 Students	\$32,115.00
<b>36</b>		<b>Esri Pre-Paid Training - 2028 Prices</b>	
	174382	Esri Training Pass per Day - One Year Term	\$1,180.00
<b>36</b>		<b>Esri E-Learning in the Customer's Learning Management System - 2028 Prices</b>	
	154953	Esri E-Learning Content (SCORM Format) License	\$88,275.00
<b>36</b>		<b>Esri Academy LMS Integration Subscription - 2028 Prices</b>	
	175922	Plan 1 - up to 50 users	\$15,720.00
	175923	Plan 2 - up to 100 users	\$18,865.00
	175925	Plan 3 - up to 150 users	\$22,005.00
	175926	Plan 4 - up to 200 users	\$25,150.00
	175927	Plan 5 - up to 250 users	\$28,295.00
	175928	Plan 6 - up to 300 users	\$31,440.00
	175929	Plan 7 - up to 400 users	\$34,585.00
	175930	Plan 8 - up to 500 users	\$37,720.00
	175912	Plan 9 - up to 600 users	\$40,865.00
	175913	Plan 10 - up to 750 users	\$44,010.00
	175914	Plan 11 - up to 1,000 users	\$47,155.00
<b>36</b>		<b>Technical Certification - 2028 Prices</b>	
	191976	Foundation Certification Exam Voucher	\$275.00
	191977	Associate Certification Exam Voucher	\$295.00
	191978	Professional Certification Exam Voucher	\$325.00
<b>Support and Services</b>			
<b>All items below are for Premium Support &amp; may be subject to escalation on January 1<sup>st</sup> of each calendar year</b>			-
<b>37</b>		<b>Premium Support Services - 2026 Prices</b>	
	117208	Premium Support Domestic Annual Subscription Unlimited Incidents Two (2) Authorized Callers	\$58,000.00
	134062	Premium Support Domestic Annual Subscription Unlimited Incidents One (1) Additional Authorized Caller	\$15,100.00
	136727	Premium Support Domestic Annual Subscription Up To 10 Incidents	\$22,700.00
<b>37</b>		<b>Premium Support Services - 2027 Prices</b>	
	117208	Premium Support Domestic Annual Subscription Unlimited Incidents Two (2) Authorized Callers	\$61,500.00
	134062	Premium Support Domestic Annual Subscription Unlimited Incidents One (1) Additional Authorized Caller	\$16,000.00
	136727	Premium Support Domestic Annual Subscription Up To 10 Incidents	\$24,100.00
<b>37</b>		<b>Premium Support Services - 2028 Prices</b>	
	117208	Premium Support Domestic Annual Subscription Unlimited Incidents Two (2) Authorized Callers	\$65,200.00
	134062	Premium Support Domestic Annual Subscription Unlimited Incidents One (1) Additional Authorized Caller	\$17,000.00
	136727	Premium Support Domestic Annual Subscription Up To 10 Incidents	\$25,500.00
<b>Professional Services - 2026 Prices</b>			
<b>All items below are for Professional Services &amp; may be subject to escalation on January 1<sup>st</sup> of each calendar year</b>			
<b>38</b>		<b>Professional Services - 2026 Prices</b>	
<b>38</b>		<b>WebGIS Launch Kits - 2026 Prices</b>	

	173265	Web GIS Launch Kit (3 Days)	\$19,150.00
	170994	ArcGIS HUB Launch Kit (2 days)	\$14,825.00
	170525	Emergency Management Operations Launch Kit (5 Days)	\$27,800.00
	172844	Web Maps and Apps Launch Kit (3 days)	\$19,150.00
<b>38</b>		<b>Jumpstart Packages - 2026 Prices</b>	
	153636	ArcGIS Enterprise Jumpstart - Basic (3 days)	\$19,150.00
	153637	ArcGIS Enterprise Jumpstart - Standard (4 days)	\$23,475.00
	153638	ArcGIS Enterprise Jumpstart - Advanced (4 days)	\$38,375.00
	125360	ArcGIS Image Server Jumpstart (3 days)	\$19,150.00
	133167	ArcGIS Data Appliance Jumpstart (3 days)	\$19,150.00
	133168	ArcGIS Data Appliance and ArcGIS Enterprise Bundle Jumpstart (5 days)	\$27,800.00
	158230	ArcGIS GeoEvent Server Jumpstart (3 days)	\$19,150.00
	162626	ArcGIS Monitor Jumpstart (2 days)	\$17,575.00
	182267	ArcGIS GeoAnalytics Engine Jumpstart (5 Days)	\$57,800.00
<b>38</b>		<b>Retainer Service Packages - 2026 Prices</b>	
	158344	Configuration Engineer Services Retainer (20 hours remote or 1 day onsite)	\$8,075.00
	158347	Geospatial Analyst Services Retainer (20 hours remote or 1 day onsite)	\$8,075.00
	158343	Developer Services Retainer (20 hours remote or 1 day onsite)	\$8,075.00
	158346	Geodatabase Administrator Services Retainer (20 hours remote or 1 day onsite)	\$9,000.00
	158348	Business Consultant Services Retainer (20 hours remote or 1 day onsite)	\$9,000.00
<b>38</b>		<b>Services Packages - 2026 Prices</b>	
	122351	Enterprise GIS Health Check (3 days)	\$19,150.00
	162627	Remote Support for ArcGIS Monitor (20 hours)	\$9,000.00
	158229	UI/UX Expert Review (20 hours)	\$9,000.00
	152467	Capacity Planning Support (10 hours)	\$4,000.00
	181125	SME Bundle (160 hours)	\$66,720.00
<b>38</b>		<b>Crisis Support Packages - 2026 Prices</b>	
	172367	Crisis Support (3 Days)	\$16,500.00
	172368	Crisis Support - Continuation On Site Support (1 day)	\$3,725.00
	172369	Crisis Support Remote Support (20 Hours)	\$6,200.00
<b>38</b>		<b>Professional GIS Services Packages - 2026 Prices</b>	
	128705	Professional GIS Services Package - Standard	\$27,800.00
	128706	Professional GIS Services Package - Advanced	\$33,100.00
<b>38</b>		<b>Advantage Program - 2026 Prices</b>	
	97717	Standard Advantage Program - 100 Learning and Service Credits and 100 Advisor Hours	\$119,400.00
	144584	Medium Advantage Program - 50 Learning and Service Credits and 100 Advisor Hours	\$81,750.00
	111005	Advantage Program Advisor Only Renewal	\$44,100.00
	97719	Advantage Program Additional Advisor Hours (100)	\$33,200.00
	187083	Advantage Program Additional Advisor Hours (25)	\$8,300.00
	97720	Advantage Program Additional Learning and Service Credits (100)	\$75,300.00
	103032	Advantage Program Additional Learning and Service Credits (50)	\$37,650.00
	187082	Advantage Program Additional Learning and Service Credits (25)	\$18,825.00
<b>38</b>		<b>Esri Managed Cloud Services Blocks - 2026 Prices</b>	
		Setup and Configure - price per block	\$2,500.00
		Monthly Service	\$1,000.00

<b>Professional Services - 2027 Prices</b>			
<b>All items below are for Professional Services &amp; may be subject to escalation on January 1<sup>st</sup> of each calendar year</b>			
<b>38</b>		<b>Professional Services - 2027 Prices</b>	
<b>38</b>		<b>WebGIS Launch Kits - 2027 Prices</b>	
	173265	Web GIS Launch Kit (3 Days)	\$20,050.00
	170994	ArcGIS HUB Launch Kit (2 days)	\$15,525.00
	170525	Emergency Management Operations Launch Kit (5 Days)	\$29,100.00
	172844	Web Maps and Apps Launch Kit (3 days)	\$20,050.00
<b>38</b>		<b>Jumpstart Packages - 2027 Prices</b>	
	153636	ArcGIS Enterprise Jumpstart - Basic (3 days)	\$20,050.00
	153637	ArcGIS Enterprise Jumpstart - Standard (4 days)	\$24,575.00
	153638	ArcGIS Enterprise Jumpstart - Advanced (4 days)	\$40,275.00
	125360	ArcGIS Image Server Jumpstart (3 days)	\$20,050.00
	133167	ArcGIS Data Appliance Jumpstart (3 days)	\$20,050.00
	133168	ArcGIS Data Appliance and ArcGIS Enterprise Bundle Jumpstart (5 days)	\$29,100.00
	158230	ArcGIS GeoEvent Server Jumpstart (3 days)	\$20,050.00
	162626	ArcGIS Monitor Jumpstart (2 days)	\$18,425.00
	182267	ArcGIS GeoAnalytics Engine Jumpstart (5 Days)	\$60,600.00
<b>38</b>		<b>Retainer Service Packages - 2027 Prices</b>	
	158344	Configuration Engineer Services Retainer (20 hours remote or 1 day onsite)	\$8,475.00
	158347	Geospatial Analyst Services Retainer (20 hours remote or 1 day onsite)	\$8,475.00
	158343	Developer Services Retainer (20 hours remote or 1 day onsite)	\$8,475.00
	158346	Geodatabase Administrator Services Retainer (20 hours remote or 1 day onsite)	\$9,450.00
	158348	Business Consultant Services Retainer (20 hours remote or 1 day onsite)	\$9,450.00
<b>38</b>		<b>Services Packages - 2027 Prices</b>	
	122351	Enterprise GIS Health Check (3 days)	\$20,050.00
	162627	Remote Support for ArcGIS Monitor (20 hours)	\$9,450.00
	158229	UI/UX Expert Review (20 hours)	\$9,450.00
	152467	Capacity Planning Support (10 hours)	\$4,200.00
	181125	SME Bundle (160 hours)	\$69,760.00
<b>38</b>		<b>Crisis Support Packages - 2027 Prices</b>	
	172367	Crisis Support (3 Days)	\$16,900.00
	172368	Crisis Support - Continuation On Site Support (1 day)	\$3,825.00
	172369	Crisis Support Remote Support (20 Hours)	\$6,350.00
<b>38</b>		<b>Professional GIS Services Packages - 2027 Prices</b>	
	128705	Professional GIS Services Package - Standard	\$29,100.00
	128706	Professional GIS Services Package - Advanced	\$34,700.00
<b>38</b>		<b>Advantage Program - 2027 Prices</b>	
	97717	Standard Advantage Program - 100 Learning and Service Credits and 100 Advisor Hours	\$125,200.00
	144584	Medium Advantage Program - 50 Learning and Service Credits and 100 Advisor Hours	\$85,700.00
	111005	Advantage Program Advisor Only Renewal	\$46,200.00
	97719	Advantage Program Additional Advisor Hours (100)	\$34,800.00
	187083	Advantage Program Additional Advisor Hours (25)	\$8,700.00
	97720	Advantage Program Additional Learning and Service Credits (100)	\$79,000.00
	103032	Advantage Program Additional Learning and Service Credits (50)	\$39,500.00

	187082	Advantage Program Additional Learning and Service Credits (25)	\$19,750.00
<b>38</b>		<b>Esri Managed Cloud Services Blocks - 2027 Prices</b>	
		Setup and Configure - price per block	\$2,500.00
		Monthly Service	\$1,000.00
<b>Professional Services - 2028 Prices</b>			
<b>All items below are for Professional Services &amp; may be subject to escalation on January 1<sup>st</sup> of each calendar year</b>			
<b>38</b>		<b>Professional Services - 2028 Prices</b>	
<b>38</b>		<b>WebGIS Launch Kits - 2028 Prices</b>	
	173265	Web GIS Launch Kit (3 Days)	\$21,000.00
	170994	ArcGIS HUB Launch Kit (2 days)	\$16,250.00
	170525	Emergency Management Operations Launch Kit (5 Days)	\$30,500.00
	172844	Web Maps and Apps Launch Kit (3 days)	\$21,000.00
<b>38</b>		<b>Jumpstart Packages - 2028 Prices</b>	
	153636	ArcGIS Enterprise Jumpstart - Basic (3 days)	\$21,000.00
	153637	ArcGIS Enterprise Jumpstart - Standard (4 days)	\$25,750.00
	153638	ArcGIS Enterprise Jumpstart - Advanced (4 days)	\$42,275.00
	125360	ArcGIS Image Server Jumpstart (3 days)	\$21,000.00
	133167	ArcGIS Data Appliance Jumpstart (3 days)	\$21,000.00
	133168	ArcGIS Data Appliance and ArcGIS Enterprise Bundle Jumpstart (5 days)	\$30,500.00
	158230	ArcGIS GeoEvent Server Jumpstart (3 days)	\$21,000.00
	162626	ArcGIS Monitor Jumpstart (2 days)	\$19,275.00
	182267	ArcGIS GeoAnalytics Engine Jumpstart (5 Days)	\$63,600.00
<b>38</b>		<b>Retainer Service Packages - 2028 Prices</b>	
	158344	Configuration Engineer Services Retainer (20 hours remote or 1 day onsite)	\$8,875.00
	158347	Geospatial Analyst Services Retainer (20 hours remote or 1 day onsite)	\$8,875.00
	158343	Developer Services Retainer (20 hours remote or 1 day onsite)	\$8,875.00
	158346	Geodatabase Administrator Services Retainer (20 hours remote or 1 day onsite)	\$9,900.00
	158348	Business Consultant Services Retainer (20 hours remote or 1 day onsite)	\$9,900.00
<b>38</b>		<b>Services Packages - 2028 Prices</b>	
	122351	Enterprise GIS Health Check (3 days)	\$21,000.00
	162627	Remote Support for ArcGIS Monitor (20 hours)	\$9,900.00
	158229	UI/UX Expert Review (20 hours)	\$9,900.00
	152467	Capacity Planning Support (10 hours)	\$4,400.00
	181125	SME Bundle (160 hours)	\$73,120.00
<b>38</b>		<b>Crisis Support Packages - 2028 Prices</b>	
	172367	Crisis Support (3 Days)	\$17,300.00
	172368	Crisis Support - Continuation On Site Support (1 day)	\$3,900.00
	172369	Crisis Support Remote Support (20 Hours)	\$6,525.00
<b>38</b>		<b>Professional GIS Services Packages - 2028 Prices</b>	
	128705	Professional GIS Services Package - Standard	\$30,500.00
	128706	Professional GIS Services Package - Advanced	\$36,300.00
<b>38</b>		<b>Advantage Program - 2028 Prices</b>	
	97717	Standard Advantage Program - 100 Learning and Service Credits and 100 Advisor Hours	\$131,300.00
	144584	Medium Advantage Program - 50 Learning and Service Credits and 100 Advisor Hours	\$89,850.00
	111005	Advantage Program Advisor Only Renewal	\$48,400.00

	97719	Advantage Program Additional Advisor Hours (100)	\$36,500.00
	187083	Advantage Program Additional Advisor Hours (25)	\$9,125.00
	97720	Advantage Program Additional Learning and Service Credits (100)	\$82,900.00
	103032	Advantage Program Additional Learning and Service Credits (50)	\$41,450.00
	187082	Advantage Program Additional Learning and Service Credits (25)	\$20,725.00
<b>38</b>		<b>Esri Managed Cloud Services Blocks - 2028 Prices</b>	
		Setup and Configure - price per block	\$2,500.00
		Monthly Service	\$1,000.00
<b>Enterprise Agreement</b>			
<b>39</b>		<b>Enterprise Agreements</b>	
		*Enterprise Agreement Annual Fee with Annual Payments up to <b>\$2M</b> as quoted	Varies
		*An Enterprise Agreement is a multiyear offering for a package of Esri Offerings and additional license deployment grants, tailored to the Authorized Entity. When an Enterprise Agreement is requested, Esri will prepare a proposal letter for the Authorized Entity, which will include the Esri Offerings package, price, duration, and quantity. The Authorized Entity may purchase an Enterprise Agreement under the terms and conditions of this MPA and the additional terms and conditions for the Enterprise Agreement. The additional terms and conditions for the Enterprise Agreement will be between the Authorized Entity and Esri. The Enterprise Agreement option is included in the MPA Price List.	

## TIME AND MATERIALS RATE SCHEDULE

*Effective January 1, 2026*

Hourly time and materials labor category descriptions and rates have been provided for each labor category for calendar years 2026 through 2028. The hourly labor rates for services that are performed after 2028 may be escalated in an amount not to exceed five percent (5%) each year. Other direct costs, such as travel, reproduction, subcontractor, telecommunication/freight, or materials, will be charged a material handling fee and invoiced.

Esri reserves the right to provide fixed price quotations for professional services requests that require deliverables other than hours. Work performed under fixed price orders will require additional terms and conditions and will be invoiced monthly based on percentage completed.

### **Technology Consultant/Engineer (S1)**

Staff members in this labor category provide day-to-day technology consulting, troubleshooting, and engineering services on many aspects of project implementation. These projects include COTS software configuration, custom software development, database consulting, training development and delivery, technical documentation, and other technology consulting and engineering services. Individuals in this category have specialized skills and experience with a variety of technologies that can be applied to a broad spectrum of assignments.

### **Senior Technology Consultant/Engineer (S2)**

Staff members in this labor category provide strategic technology consulting and engineering services across project implementation. These staff may provide technical leadership services, architecture and design services, as well as training development and delivery for small to moderately complex solutions. Individuals in this category have higher-level specialized skills and experience with a variety of technologies that can be applied to a broad spectrum of assignments.

### **Principal Technology Consultant/Engineer (S3)**

Staff members in this labor category work as technical leads and/or senior technical advisers, providing technology vision, solution architecture, and strategic technology consulting for projects of all sizes and scopes. These staff may provide strategic technology design & planning, oversight of technical implementation activities, solution architecture and database design, system integration, and other technology training, consulting, and engineering services. Individuals in this category have advanced, diverse, and specialized skills and experience with a variety of technologies that can be applied to a broad spectrum of complex assignments. Staff

members in this labor category work with senior client staff in coordination with Esri senior management to resolve issues and support a successful project completion.

### **Consultant/Project Manager (M1)**

Staff members in this labor category provide day-to-day consulting for and management of many aspects of GIS and related technology projects. The scope of these projects may include database development and administration, training, technical support, business process design and development, definition of work plans, project management of technical and contractual deliverables, and ad hoc consulting. For complex projects, these individuals may team with senior staff to develop comprehensive work plans that address risk, schedule, and budget management and provide the framework for project implementation.

### **Senior Consultant/Project Manager (M2)**

Staff members in this labor category provide strategic consulting and management services for complex GIS and related technology projects. These staff members have market/application domain expertise with extensive experience in various technologies required to support the successful completion of a project. Consulting activities may include strategic planning, implementation of change management methodologies and system integration, and training, as well as project management oversight of project deliverables and subcontractors. These individuals may also design comprehensive work plans that address risk, schedule, and budget management and provide the framework for project implementation.

### **Principal Consultant/Program Manager (M3)**

Staff members in this labor category work as program directors or project advisers, providing project vision, strategic consulting, and program management activities for GIS and related technology projects. Consulting activities may include strategic planning, oversight of requirements definitions, application and database design, system integration, curriculum development and help desk system architecture. Management activities may include providing oversight on defining program requirements and objectives, establishing budgets and schedules, as well as allocating staff and other resourcing activities.

### **Technology Support Specialist (DB)**

Staff members in this labor category work in professional entry-level roles to support definable activities of larger technology projects. Working with technical and management leads and mentors, these staff provide support to technology projects as assigned.

### Current Rates by Labor Category

<b>Labor Category</b>	<b>2026</b>	<b>2027</b>	<b>2028</b>
Technology Consultant/Engineer (S1)	\$323	\$339	\$355
Senior Technology Consultant/Engineer (S2)	\$420	\$441	\$463
Principal Technology Consultant/Engineer (S3)	\$513	\$538	\$564
Consultant/Project Manager (M1)	\$390	\$409	\$429
Senior Consultant/Project Manager (M2)	\$494	\$518	\$543
Principal Consultant/Program Manager (M3)	\$652	\$684	\$718
Technology Support Specialist (DB)	\$271	\$284	\$298

---

# Addendum 1 to Master Agreement

## Product-Specific Terms of Use

The following list identifies additional terms of use that apply to specific Products. Each Product listing identifies one or more footnotes that apply to that Product. These footnotes supplement the terms of this Agreement. The definitions for each footnote follow the list. Unless otherwise noted in the applicable Ordering Document, extensions to a Product follow the same scope of use as that granted for the corresponding Product. Retired Products are subject to the Product-Specific Terms of Use in effect. In addition to the definitions within the Master Agreement, the following definitions will apply to the Product-Specific Terms of Use:

- “Authentication” means using any Esri provided mechanism that enables access to ArcGIS Location Platform. See Security and Authentication Documentation (<https://developers.arcgis.com/documentation/mapping-apis-and-services/security/>) for current list of Authentication mechanisms).

### Desktop Products

- ArcGIS Earth (20; 65)
- ArcGIS Explorer Desktop (20)
- ArcGIS for AutoCAD (20)
- ArcReader (20)
- ArcGIS for Personal Use (3)
- ArcGIS Pro
  - Advanced (7; 8; 82)
  - Standard (7; 82)
  - Basic (7; 82)

### Server Products

- ArcGIS Enterprise
  - Standard or Advanced (17; 23; 31; 82)
  - Workgroup Standard or Advanced (23; 28; 29; 30; 82)
  - ArcGIS GIS Server (Standard or Advanced) (31)
  - ArcGIS GIS Server Basic (31; 39)
  - ArcGIS GIS Server Workgroup (Standard or Advanced) (28; 29; 30)
  - ArcGIS GIS Server Workgroup Basic (39)
  - ArcGIS Maritime (2)
- ArcGIS Enterprise Optional Capability Servers:
  - ArcGIS Image Server, ArcGIS GeoEvent Server, ArcGIS GeoAnalytics Server, ArcGIS Notebook Server Standard, ArcGIS Mission Server, ArcGIS Workflow Manager Server (Advanced or Standard), ArcGIS Video Server (31)
  - ArcGIS Knowledge Server (9; 31)
- ArcGIS Enterprise Workgroup Optional Capability Servers:
  - ArcGIS Image Server, ArcGIS GeoEvent Server, ArcGIS Notebook Server Standard, and ArcGIS Workflow Manager Server (Advanced or Standard) (4)
- ArcGIS Business Analyst Enterprise (17; 23; 31; 82)
- ArcGIS World Geocoder Basic (67)

### Developer Products

- ArcGIS Developer Subscription
  - All Plans (16; 66; 68; 78; 89; 97; 103; 109)
  - Builder, Professional, Premium, or Enterprise Plans (24; 77; 92)

- Essentials Plan (90)
- ArcGIS Developer Bundle (16; 24; 77)
- ArcGIS Location Platform (5; 10; 16; 66; 78; 82; 89; 90; 97; 103; 109)
- ArcGIS AppStudio Developer Edition (11; 16; 19)
- ArcGIS Engine Developer Kit and Extensions (16; 19; 22)
- Developer APIs and SDKs
  - ArcGIS Runtime SDK for Android, iOS, Java, macOS, .NET, or Qt (16; 19)
  - ArcGIS API for JavaScript (16; 63; 64)
  - ArcGIS CityEngine SDK and Procedural Runtime (19; 105)
  - ArcGIS Maps SDK for Unity, or Unreal Engine (16; 62; 64)
  - ArcGIS Maps SDK for Java, Kotlin, .NET, Qt, Swift, or Flutter (16;19)
  - ArcGIS Maps SDK for JavaScript (16; 63; 64)
- ArcGIS Runtime Deployment License for Android, iOS, Java, Kotlin, macOS, .NET, Qt, or Swift
  - Lite (15; 62; 64)
  - Basic or Standard (1; 15; 18)
  - Advanced (15; 18)
- ArcGIS Engine Deployment License for Windows/Linux and Extensions (15; 22)
- Esri File Geodatabase API (47)

### Mobile

- ArcGIS Navigator (6)

### Other

- ArcGIS Hub (85)
- ArcGIS Indoors (86)
- ArcGIS Indoors Maps (99; 100; 101)
- ArcGIS Indoors Spaces (100; 101)
- ArcGIS IPS (99; 100)
- ArcGIS Insights (17)
- ArcGIS StreetMap Premium (6)
  - ArcGIS StreetMap Premium Custom Roads
  - ArcGIS StreetMap Premium for Asset Management
  - ArcGIS StreetMap Premium for Runtime
- ArcGIS StreetMap Premium for ArcGIS GeoAnalytics Engine (12)
- ArcGIS Survey123 (107; 108)
- Site Scan for ArcGIS Operator license (32; 33)
- ArcGIS GeoAnalytics Engine
  - Connected, Additional Core-Hours Plans (27; 103)
  - Disconnected Plan (27, 102)
- Google Photorealistic 3D Basemap (13; 72)

### Online Services

- ArcGIS Online subscriptions are available through multiple Selling Programs:
  - Commercial Retail, EAs; and Government Programs (5; 23; 66; 68; 69; 70; 77; 82; 96; 103; 106)
  - Education Programs (5; 23; 66; 68; 69; 70; 71; 82; 96; 103; 106)
  - Non-profit Programs (5; 23; 66; 68; 69; 70; 71; 82; 96; 103; 106)
- Public Plan (5; 66; 68; 74; 75; 76; 80; 82; 106)
 

Customers under the following categories have these additional rights:

  - Commercial Retail (72)
  - enterprise agreements (72)
  - Government (72)
  - NGO/NPO (72)
  - Press/Media Programs (72)
  - Education Programs (71)
- ArcGIS Velocity (103)
- ArcGIS Image Dedicated – Pro Machine (103; 104)

## Selling Programs

- ArcGIS Project Delivery Subscriptions
  - Single Tenant (83)

### Footnotes:

1. May not be used to edit an enterprise geodatabase via Direct Connect.
2. Not for use in navigation.
3. Licensed for personal, noncommercial use only.
4. – Limited to 1 four-core server.
  - Can be installed on a separate machine.
5. Real-time navigational guidance, synchronized multi-vehicle routing and synchronized route optimization is permitted, except as follows: (i) in-vehicle systems integration (e.g. vehicle sensors, driver assistance, autonomous vehicles); and (ii) Value-Added Applications/Customer Applications whose purpose is to target consumers for the primary purpose of providing real-time routing and/or navigation.
6. For ArcGIS StreetMap Premium North America 2024 Release 2, ArcGIS StreetMap Premium Europe 2024 Release 1, ArcGIS StreetMap Premium Latin America 2024 Release 1, ArcGIS StreetMap Premium Asia Pacific 2024 Release 1, ArcGIS StreetMap Premium Middle East & Africa 2024 Release 1, and subsequent releases, real-time navigational guidance, synchronized multi-vehicle routing and synchronized route optimization is permitted, except as follows: (i) in-vehicle systems integration (e.g. vehicle sensors, driver assistance, autonomous vehicles); or (ii) Value-Added Applications/Customer Applications whose purpose is to target consumers for the primary purpose of providing real-time routing and/or navigation.
7. A Named User may login to start ArcGIS Pro on up to three (3) machines at the same time. However, a Named User may only use ArcGIS Pro on one (1) machine at a time. Running automated, unsupervised, or scheduled operations on more than one (1) machine is not permitted.
8. Use of the United States Environmental Protection Agency AERMOD Dispersion Modelling System in ArcGIS is for plume approximation only (i.e., for non-regulatory use applications) and is not intended to support engineering certified submission of output simulations or models.
9. For ArcGIS Enterprise version 11.5 and subsequent releases, an initial ArcGIS Knowledge Server four (4) core license includes an ArcGIS Data Store graph store deployment limited to twenty-four (24) cores on a single-machine or three-machine cluster. Additional ArcGIS Knowledge Server cores must be licensed to increase the number of Knowledge Server cores and/or ArcGIS Data Store graph store machine deployments.
10. Session tokens may only be used per Value Added Application / Customer Application per device. Programmatic use of session tokens (e.g., exporting volumes of basemap tiles) is not permitted.
11. Applications built with ArcGIS AppStudio Developer Edition are subject to the terms of use for ArcGIS Runtime Deployment License.
12. Customer may store ArcGIS StreetMap Premium for ArcGIS GeoAnalytics Engine output for internal business use.
13. Customer may not extract, or store results in external databases, nor create derivative works or use machine learning/artificial intelligence to generate external databases.
14. Reserved.
15. Licensed as a Deployment License.
16. Customer may use the SDKs or APIs to create Value-Added Applications / Customer Application and distribute and license those Value-Added Applications / Customer Application to its end users or third parties to use anywhere not prohibited under applicable export regulations.
17. Customer shall not redistribute Oracle Instant Client libraries or their documentation that is included with this Product. Oracle is a third-party beneficiary of this Agreement solely with respect to Customer's use of the Oracle Instant Client libraries. The Uniform Computer Information Transaction Act (UCITA) shall not apply to Customer's use of the Oracle Instant Client libraries.
18. When using a license string as the license enablement technology, a Deployment License is required per Value-Added Application, per user, per device.
19. License may not be used to develop Internet or server-based Value-Added Applications.
20. Licensed as a Redistribution License.
21. Reserved.

22. a. An end user must acquire a license in either ArcGIS Engine for Windows/Linux Software or other ArcGIS Desktop Software (Basic, Standard, or Advanced) to obtain the right to run an ArcGIS Engine application on 1 computer; and
  - b. The ArcGIS Engine for Windows/Linux extensions shall not be used in combination with ArcGIS Desktop Software to run ArcGIS Engine Value-Added Applications. A single user can have multiple ArcGIS Engine Value-Added Applications installed on 1 computer for use only by that end user.
23. System to System Communication. Customer may use a Viewer (or higher) Named User Credential to enable read-only or a Contributor (or higher) Named User Credential for read-write system-to-system communications from ArcGIS Enterprise or ArcGIS Online to other third-party, enterprise business system(s) in Customer's organization ("System-to-System Authorized Named User Credential"). A System-to-System Authorized Named User Credential may only be used for system-to-system communications purposes such as scheduled bulk data transfers and similar purposes. Each individual third-party system communications must use separate System-to-System Authorized Named User Credentials that may not also be used by a Named User for other purposes.
24. Software may be used only for the purposes of development, testing, and demonstration of a prototype Value-Added Application and creating map caches. Customer may use Value-Added Applications and map caches with ArcGIS Enterprise Staging Server Licenses and Deployment Server Licenses. Software and Data may be installed on multiple computers for use by any ArcGIS Developer Subscribers with Builder or higher plan subscriptions, and/or ArcGIS Developer Bundle; all other Software is licensed as a Single Use License.
25. Reserved.
26. Reserved.
27. May not be used to generate revenue by providing services to third parties.
28. Use is limited to 10 concurrent end users of applications other than ArcGIS Enterprise Workgroup or ArcGIS GIS Server Workgroup applications. This restriction includes use of ArcGIS Desktop Software, ArcGIS Engine Software, and third-party applications that connect directly to any ArcGIS Enterprise Workgroup or ArcGIS GIS Server Workgroup geodatabase. There are no limitations on the number of connections from web applications.
29. Software requires a supported version of SQL Server Express. Supported versions are listed with the system requirements for the product on the Esri website.
30. All components must be installed on a single server.
31. Includes a Failover License.
32. The use of this Software does not include a pilot's license (e.g., FAA, EASA, etc.) to operate a drone.
33. Customer may only use online storage provided with this Software to store Customer Content collected or processed through this Software.
- 34–38. Reserved.
39. Any editing functionality included with ArcGIS GIS Server is not permitted for use with ArcGIS GIS Server Basic and ArcGIS GIS Server Workgroup Basic.
- 40–46. Reserved.
47. Customer may develop and distribute Value-Added Applications that use Esri File Geodatabase API to Customer's end users.
- 48–61. Reserved.
62. Value-Added Applications must be used in conjunction with other Esri Products.
63. Value-Added Application for web deployment must be used in conjunction with other Esri Products.
64. Third-party technologies may be used in conjunction with Value-Added Applications as long as the Value-Added Applications are always used in conjunction with other Esri Product(s).
65. May only be used in conjunction with other Esri Product(s). Third-party technologies may also be used in conjunction with ArcGIS Earth as long as ArcGIS Earth is always used in conjunction with other Esri Products.
66. Only Customers with a paid Online Services subscription or ArcGIS Location Platform subscription for stored geocodes may store geocoded results generated by World Geocoding Service. Customer may continue to store geocoded results generated through a paid subscription.
67. Limited to 250,000,000 geocodes per annual subscription.
68. Customer may use the data accessible through Infographics Service for display purposes only and may not save any data accessible through this service.
69. May be used for any business purpose of Customer's organization.

70. May be used for development and test purposes for Customer's organization.
71. May be used for teaching purposes in educational organizations.
72. May be used for the internal business purposes of Customer's organization.
73. Reserved.
74. May be used for personal use.
75. Customer may enable third-party use of Value-Added Applications only by publicly sharing the Value-Added Application(s) using Sharing Tools. Customer may not use this subscription to power a Value-Added Application for its own internal business use unless Customer is an educational institution using the Value-Added Application for teaching purposes only, a qualified NGO/NPO organization, or a media or press organization.
76. Customer is not permitted to create private groups or participate in any private groups.
77. Customer may distribute Value-Added Applications to third parties for a fee that are solely enabled through third parties ArcGIS Online and/or ArcGIS Enterprise Named User licenses.
78. Includes a Commercial App Deployment license.
79. Reserved.
80. May permit registered students of an education institution to directly access the Online Services and share a single subscription between more than 1 registered student for teaching purposes only.
81. Reserved.
82. A Named User may embed their Named User Credential in a script solely for the purpose of automating a workflow to be used exclusively by the Named User whose Named User Credential is embedded in the script.
83. Customer must use a separate ArcGIS Project Delivery Subscription for each Customer client ("Client"). Customer may use the ArcGIS Project Delivery Subscription (i) solely to collaborate on project work with its Client; (ii) sub-license the Named User License(s) to Client and any third-parties ("Stakeholders"), identified by the Client as representing the Client in any project, to collaborate on project work that Customer performs for the sole benefit of the Client. Client and Stakeholders may not use the Named User License(s) for any other purpose. Customer is solely responsible for Client's and Stakeholders' compliance with these terms of use and will ensure that Client and Stakeholders stops using the ArcGIS Project Delivery Subscription when a project ends.
84. Reserved.
85. Software licenses and subscriptions included with ArcGIS Hub may only be used to support the community initiatives enabled by ArcGIS Hub. Customer may allow 3rd parties to be Named Users of ArcGIS Hub for the sole purpose of engaging in community activities. Customers may allow employees, agents, consultants, or contractors to be Named Users of ArcGIS Hub for the sole purpose of administering, configuring, maintaining, and supporting community initiatives through ArcGIS Hub. No other use of software licenses and subscriptions included with ArcGIS Hub is permitted.
86. Customer may use the software licenses and subscriptions included with ArcGIS Indoors solely to enable the capabilities of ArcGIS Indoors as defined in the ArcGIS Indoors Documentation. No other use of software licenses and subscriptions included with ArcGIS Indoors is permitted.
87. Reserved.
88. Reserved.
89. Customer may distribute directly, or through its sales channels, revenue-generating Value-Added Applications / Customer Application, that access ArcGIS Location Platform through Authentication, to third parties. All revenue-generating Value-Added Applications / Customer Application are required to use Authentication when accessing ArcGIS Location Platform.
90. Customer may have multiple subscriptions within their organization for development and test purposes. Customer may only use one subscription within their organization for use with deployed Value-Added Applications / Customer Application.
91. Reserved.
92. Customer is only permitted to create private groups or participate in private groups within the development and test ArcGIS Online Organization Subscription included with the ArcGIS Developer Subscription.
93. Reserved.
94. Reserved.
95. Reserved.

96. Customer may use ArcGIS Image services for interactive, non-programmatic access by Named Users only. Programmatic use of the ArcGIS Image services (e.g., batch classification, deep learning, etc., or exporting volumes of data larger than 10MB at a time) are not permitted.
97. Customer's end users who are prompted for an API key for use with a third party's Value-Added Application / Customer Application must generate such API keys through an ArcGIS Location Platform. API keys generated through an ArcGIS Online account are not permitted in this scenario.
98. Reserved.
99. The user types included with ArcGIS Indoors Maps are licensed solely for use to enable the capabilities as defined in the product documentation for ArcGIS Indoors Maps, ArcGIS Indoors Spaces, and ArcGIS IPS.
100. Customer may only use ArcGIS Indoors user types for use with Value-Added Applications created specifically to work with ArcGIS Indoors Maps, Spaces, and ArcGIS IPS.
101. An ArcGIS Indoors Spaces license is required to use either Workspace Reservations or Space Planner.
102. Each Disconnected Plan is limited to one production cluster.
103. May include Online Services or Software capabilities, utilized through a consumption-based model as described in the Ordering Document or Documentation. Online Services and Software capabilities have different units of consumption associated with them (examples of which include ArcGIS Online credits, core hours, or capacity). For Esri Offerings that enable access to Online Services or Software capabilities through an allocated or pre-paid units of consumption model, use of the consumption-based Online Services or Software capabilities reduce the number of allocated or pre-paid units of consumption that could be applied to the use of the Online Services or Software. Esri will provide Customer with advance notification when Customer's allocated or pre-paid units of consumption nears exhaustion. Esri reserves the right to restrict or suspend Customer's access to the applicable consumption-based capabilities of Online Services or Software when consumption reaches 100 percent of the total allocated or pre-paid amount. Customer may purchase additional units as needed to enable the continued use of the applicable consumption-based Online Services or Software capabilities. If Customer does not purchase additional units, Customer risks continuing to incur charges for continued storage of Customer Content in ArcGIS Online. Certain Online Services or Software allow Customer to enable overages for consumption-based capabilities. If overages are enabled by Customer, Esri will invoice monthly in arrears, or charge a credit card on file, and Customer is responsible for paying fees incurred at the then-current rate. Esri reserves the right to restrict or suspend Customer's access to the applicable consumption-based Online Services or Software capabilities if Customer has a past due amount. Esri will promptly restore Customer's access to the applicable consumption-based capabilities once Customer pays the past due amount and funds access to the consumption-based capabilities.
104. ArcGIS Cloud Store connection files (ASC files) pre-installed on virtual Pro Machines may not be copied or otherwise transferred to any other device.
105. Customer may use the SDKs or APIs to create Value-Added Applications and distribute and license those Value-Added Applications to its end users to use anywhere not prohibited under applicable export regulations.
106. Customer may not exceed 500 GB feature data store using Standard Feature Data Store. Customer may not exceed the storage limit enabled for their subscription.
107. May include image detection or obfuscation capabilities. Customer must review outputs and manually adjust any information that might be missed by the technology.
108. Customer must opt-in to access and use Artificial Intelligence (AI) capabilities, which are available through third-party APIs and offered subject to the third-party terms and privacy policies.
109. Basemap Styles are for use only with ArcGIS Location Platform Basemap Services.






# A - 14 - Master Purchase Agmt

Final Audit Report

2026-03-26

Created:	2026-03-24
By:	Ebun Olubummo (eolubummo@esri.com)
Status:	Signed
Transaction ID:	CBJCHBCAABAAEoj6XuqK-EE3vEJ7gLiNGZOEQu7Im_3v

## "A - 14 - Master Purchase Agmt" History

-  Document created by Ebun Olubummo (eolubummo@esri.com)  
2026-03-24 - 11:37:37 PM GMT- IP address: 155.226.129.248
-  Document emailed to Annette Kazandjian (akazandjian@esri.com) for signature  
2026-03-24 - 11:40:33 PM GMT
-  Email viewed by Annette Kazandjian (akazandjian@esri.com)  
2026-03-26 - 5:41:10 AM GMT- IP address: 104.47.51.126
-  Document e-signed by Annette Kazandjian (akazandjian@esri.com)  
Signature Date: 2026-03-26 - 5:43:18 AM GMT - Time Source: server- IP address: 98.37.165.30
-  Agreement completed.  
2026-03-26 - 5:43:18 AM GMT